



An Coimisiún um
Rialáil Cumarsáide
Commission for
Communications Regulation

Assessment of Mobile Network Operators' Compliance with Licence Obligations (Coverage)

Winter 2018

Information Notice

Reference: ComReg 19/26
Version: Final
Date: 25/03/2019

An Coimisiún um Rialáil Cumarsáide
Commission for Communications Regulation

1 Lárcheantar na nDugaí, Sráid na nGildeanna, BÁC 1, Éire, D01 E4X0.
One Dockland Central, Guild Street, Dublin 1, Ireland, D01 E4X0.
Teil | Tel +353 1 804 9600 Suíomh | Web www.comreg.ie

Additional Information

Document No:	19/26
Date:	25 March 2019

Disclaimer

This document is an Information Notice. Whilst all reasonable efforts have been made to ensure that it and its associated documents contents are as complete, up-to-date and accurate as possible, the Commission for Communications Regulation (“the Commission” or “ComReg”) does not make any representation or give any warranties, express or implied, in any of these respects, nor does it accept any responsibility for any loss, consequential loss or damage of any kind that may be claimed by any party in connection with this document or its contents, or in connection with any other information or document associated with this document, and the Commission expressly disclaims any liability in these respects.

Furthermore the Commission does not make any representation or give any warranties, express or implied regarding the use of any of the information contained herein by any third parties, nor does it accept any responsibility for any loss, consequential loss or damage of any kind that may be claimed by any party in connection with the use of this document or its associated documents by third parties and the Commission expressly disclaims any liability in these respects.

Content

Section	Page
1 Executive Summary	5
2 Licence Types	9
3 Drive Test Route	11
4 Presentation of Results	12
4.1 Liberalised Use Licence: 900 & 1800 MHz (GSM)	13
4.2 Third Generation Licence: 2100 MHz (3G)	16
4.3 Liberalised Use Licence 900 MHz (3G).....	20
4.4 Liberalised Use Licence: 800 & 1800MHz (LTE).....	24
5 Conclusions.....	29

Appendix

Section	Page
Appendix 1: Glossary	31
Appendix 2: Drive Test Equipment	34

1 Executive Summary

1. This document presents a summary of the results of the Commission for Communication Regulation's ("ComReg") Drive Testing Programme ("Drive Test") carried out between 18 November 2018 and 18 December 2018, by its contractor Advanced Wireless Technologies Group Limited ("AWTG")¹.
2. The Drive Tests are carried out, across all of the relevant frequency bands and licence types, simultaneously in order to assess the Mobile Network Operator ("MNO")s' compliance with the obligations of their respective licences.
3. The MNOs that currently hold licences in Ireland are:
 - Three Ireland Hutchison Limited ("3IHL")²;
 - Meteor Mobile Communication Limited ("Meteor")³ ; and
 - Vodafone Ireland Limited ("Vodafone").
4. The Drive Test represents a snapshot of how the individual MNOs' networks performed in relation to each of its licence conditions, at the point in time during which the test was conducted.
5. Coverage, as measured in the Drive Test, represents the ability to place a call at a specific location and time using a standard handset.
6. All measurements are performed from a vehicle containing a computer controlled measuring system ("Benchmarking System")⁴, which acts as a 'handset', matching a European Telecommunications Standards Institute ("ETSI") standard handset⁵. It should be kept in mind that in reality, the radio performance of many handsets differs due to a variety of factors.

¹ AWTG, were selected following a Request for Tenders (RFT 135426) which was published on both e-tenders and in the Official Journal of the European Union.

² Noting that, 3IHL holds two sets of licences, pursuant to both the Wireless Telegraphy (Third Generation and GSM Licence) Regulations, 2002 and 2003 ("Third Generation Licences") and the Wireless Telegraphy (Liberalised Use and Preparatory Licences in the 800 MHz, 900 MHz and 1800 MHz Bands) Regulations 2012 ("Liberalised use Licences"). In this report, the original set of 3IHL licences are referred to as "3IHL No. 1" and the former Three Ireland Services (Hutchison) Limited2 licences are referred to as "3IHL No.2".

³ While Meteor is the Licensee it trades as Eir.

⁴ This consists of the Nemo Invex II benchmarking tool, connected to Samsung Galaxy Note 4, Samsung Galaxy S9 mobile handsets and an FSR1 Multiband Scanner. Measurements are terminated at servers located in Ireland.

⁵ 3GPP TS 36.101

7. Given the differing performance of handsets and other variables that can affect end-user experience, the on-route outdoor coverage that is measured, during Drive Testing, cannot always be equated to end-user experience. Figure 1 below outlines some of the factors that currently affect an end-user's experience of their mobile phones.



Figure 1 - Factors affecting end-user experience of mobile networks

8. ComReg's research into the performance of the mobile handsets for voice⁶ and data⁷ services, shows a notable difference in quality, depending on the service used. Importantly, it illustrates that mobile handsets are not equal in their ability to effectively operate with weak signals.
9. Furthermore, ComReg also conducted research into the radio signal propagation characteristics of common building materials, in order to determine how they affect mobile phone signals in building. In August 2018, ComReg published Document 18/73⁸ in which ComReg found, that the use of some modern building materials, in particular those containing metals such as, foil-backed thermal insulation or windows with metallic frames can have a significant detrimental effect on the propagation of radio waves as they penetrate a building.
10. Another factor affecting the end user experience is the type of service being used; i.e. GSM, 3G and LTE, etc. Services, such as LTE, which provide the user with higher data speeds; require higher signal levels to operate than traditional voice services. All digital modulation schemes are reliant on a minimum Signal to Noise Ratio ("SNR") and the higher the data throughput, the greater the SNR required.
11. ComReg has also developed a mobile coverage map⁹, which has been generated using data provided by the Mobile Network Operators: Eir, Three Ireland and Vodafone with a propagation model being applied to generate coverage predictions. The outdoor mobile coverage map also includes data for the mobile virtual network operators MVNOs (service providers whose services are hosted by the main mobile network operators Eir Mobile, Three Ireland and Vodafone). These MVNOs include 48, Lycamobile, Postmobile, Tesco Mobile and Virgin Media.
12. As it is not possible to fully account for the wide range of variables that can affect end-user experience; in its licence conditions ComReg therefore sets minimum requirements, based on the research of European and International bodies, for mobile phone coverage, assuming a certain level of handset performance and outdoor use.
13. The current Drive Test is designed to give an indication, or snapshot, of the MNOs' performance in relation to individual licence conditions, during the period that the route is driven. As such, the Benchmarking System is locked to each individual technology in use by the licensee on the relevant frequency bands.

6 ComReg Document 18/05 – Mobile Handset Performance (Voice), February 2018: https://www.comreg.ie/?dln_download=mobile-handset-performance-voice

7 ComReg Document 18/82 – Mobile Handset Performance (Data), September 2018; <https://www.comreg.ie/publication/mobile-handset-performance-data/>

8 <https://www.comreg.ie/publication/the-effect-of-building-materials-on-indoor-mobile-performance/>

9 <https://www.comreg.ie/outdoor-mobile-coverage-map/>

14. Furthermore, the Drive Test does not measure end user experience, as it does not assess how well each MNO has integrated its various technology platforms; as the end users device roams between them, this strongly influences the perceived end user experience. It is noted that, due to differences in both handsets and Subscriber Identity Module (“SIM”) provisioning, not all end users have the ability to access each of the MNOs’ technologies or bands.
15. The results of this Drive Test, indicate that all of the MNOs’ networks meet the licence conditions currently in force.

2 Licence Types

16. Licences are issued pursuant to Regulations made under Section 6 of the Wireless Telegraphy Act, 1926 (No. 45 of 1926) (the “Act of 1926”), as amended. As such, MNOs are authorised to provide Electronic Communications Services (“ECS”) and Electronic Communications Networks (“ECN”) under Regulation 4 of the European Communities (Electronic Communications Networks and Services) (Authorisation) Regulations, 2011 (S.I. No. 335 of 2011), (the “Authorisation Regulations”) using the spectrum assigned to them in their respective Licences.
17. The licences currently in force are the Liberal Use Licences (“LUL”)¹⁰ and the Third Generation Licences (“TGL”)¹¹. The frequencies assigned pursuant to these licences are outlined in Table 1 below.

Band (MHz)	Downlink (MHz)	Uplink (MHz)
800 ¹²	791 - 821	832 - 862
900 ¹³	925 - 960	880 - 915
1800 ¹⁴	1805 - 1880	1710 - 1785
2100 ¹⁵	2110 - 2170	1920 - 1980

Table 1 – assigned frequencies for LUL¹⁰ and TGL¹¹

¹⁰ Liberalised Use Licences issued pursuant to the Wireless Telegraphy (Liberalised Use and Preparatory Licences in the 800 MHz, 900 MHz and 1800 MHz Bands) Regulations 2012, S.I. 251 of 2012.

¹¹ Third Generation Licences issued pursuant to the Wireless Telegraphy (Third Generation and GSM Licence) Regulations, 2002 and 2003

¹² The “800 MHz band” means the 791 to 821 MHz band paired with the 832 to 862 MHz band.

¹³ The “900 MHz band” means the 880 to 915 MHz band paired with the 925 to 960 MHz band.

¹⁴ The “1800 MHz band” means the 1710 to 1785 MHz band paired with the 1805 to 1880 MHz band.

¹⁵ The “2100 MHz band” means the 1920 to 1980 MHz band paired with the 2110 to 2170 MHz band.

18. The following technologies are used in the bands outlined above:

- “GSM” means Global System for Mobile Communications from the European Telecommunications Standards Institute (“ETSI”);
- “Third Generation” means a mobile and wireless communications system based on a standard within the IMT-2000 system capable of supporting innovative multimedia services beyond the capability of second generation systems such as GSM, and capable of supporting the characteristics referred to in Annex 1 of the UMTS Decision¹⁶; and
- “LTE” means the Long Term Evolution family of standards from the European Telecommunications Standards Institute (“ETSI”) and Third Generation Partnership Project (“3GPP”);

¹⁶ <https://eur-lex.europa.eu/legal-content/EN/TXT/HTML/?uri=CELEX:31999D0128&from=EN>

3 Drive Test Route

19. The Drive Test route covers the full length of Ireland's national primary and secondary (N) road network, including all towns thereon and Motorway sections. The route is approximately 5500km long with the coverage levels, of the MNOs' licenced networks in their respective bands, assessed as the route is driven.
20. In addition to these roads; the Drive Test was conducted on the roads emanating from the city centre, orbital and interlinking roads in the cities of:
 - Dublin, including:
 - 1) *M50 Ring Road;*
 - 2) *North Circular Road;*
 - 3) *South Circular Road;*
 - 4) *R114 from Portobello Bridge to Dame St; and*
 - 5) *O'Connell Street from Eden Quay to Parnell Square East along North Frederick St. to Dorset Street;*
 - Waterford City;
 - Cork City;
 - Limerick City; and
 - Galway City

In the cities, detailed above, the Drive Test was primarily conducted during the busy hour, typically between 1700 and 1900 hours and in general, all testing was conducted between 0900 and 2100 Hours.

4 Presentation of Results

23. Coverage is measured in terms of the received field strength, as defined in the licence conditions, while the route is driven.
24. ComReg takes a holistic view on the issue of mobile network coverage, as such the coverage requirements set down in the Liberalised Use licence conditions can be met through the use of different bands available to the MNO¹⁷.
25. Licence Coverage, as defined in paragraph 5 above, is determined by the percentage of the population covered; the data available from the Central Statistics Office 2016 Census is used to give an approximation of the population in the areas covered by the Drive Test¹⁸.
26. The following maps provide a graphical representation of the field strengths measured during the Drive Test.

¹⁷ See Schedule 1, Part 4, paragraph 3(2) c to the Wireless Telegraphy (Liberalised Use and Preparatory Licences in the 800 MHz, 900 MHz and 1800 MHz Bands) Regulations 2012, S.I. 251 of 2012.

¹⁸ ComReg notes that the populations in many areas may differ slightly since 2011.

4.1 Liberalised Use Licence: 900 & 1800 MHz (GSM)

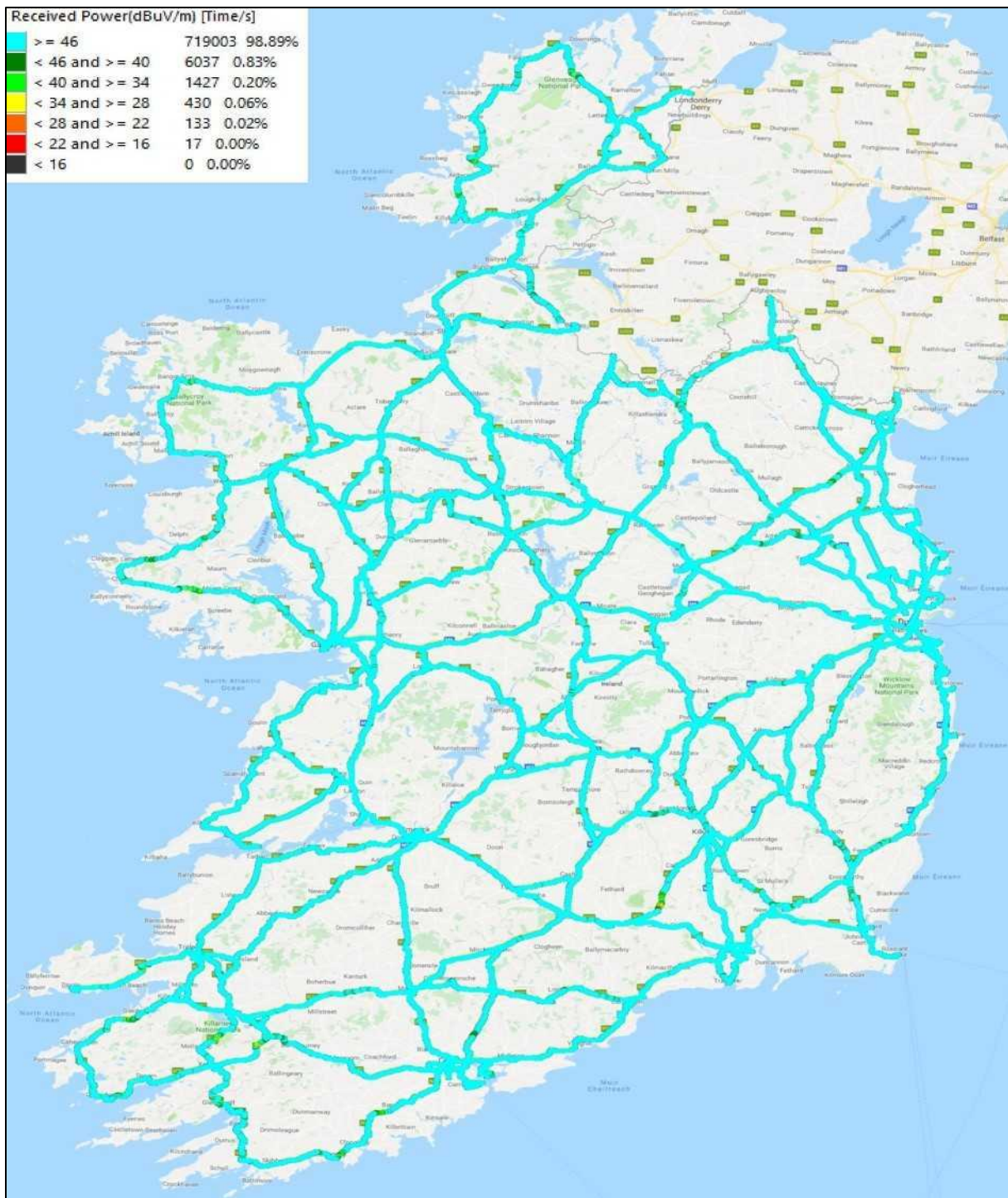


Figure 2: Meteor Liberalised Use: GSM 900 MHz¹⁹

¹⁹ Note that Meteor does not provide any GSM voice services on its 1800 MHz spectrum allocation

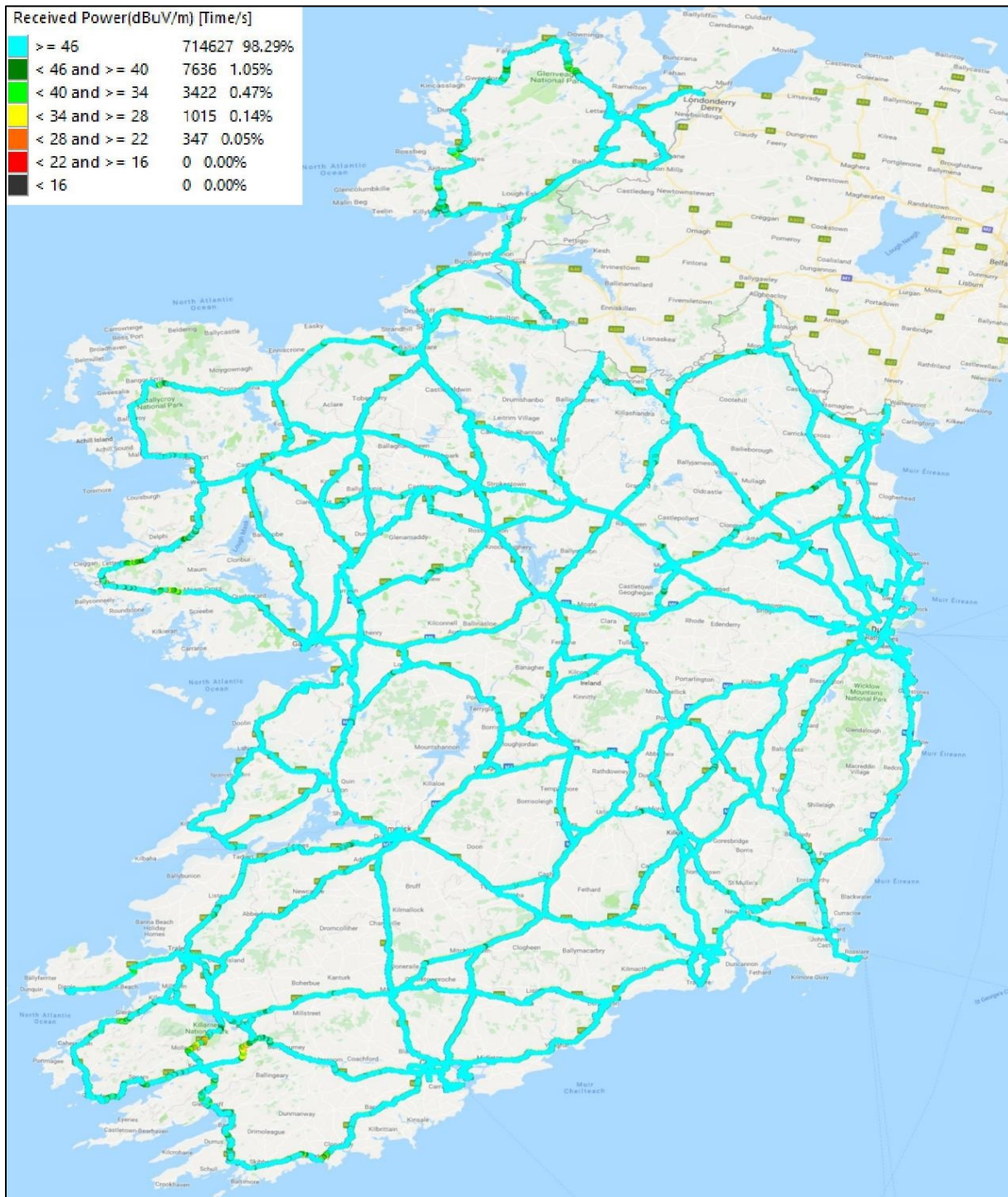


Figure 3: 3IHL No.2, Liberalised Use: GSM 900 & 1800 MHz

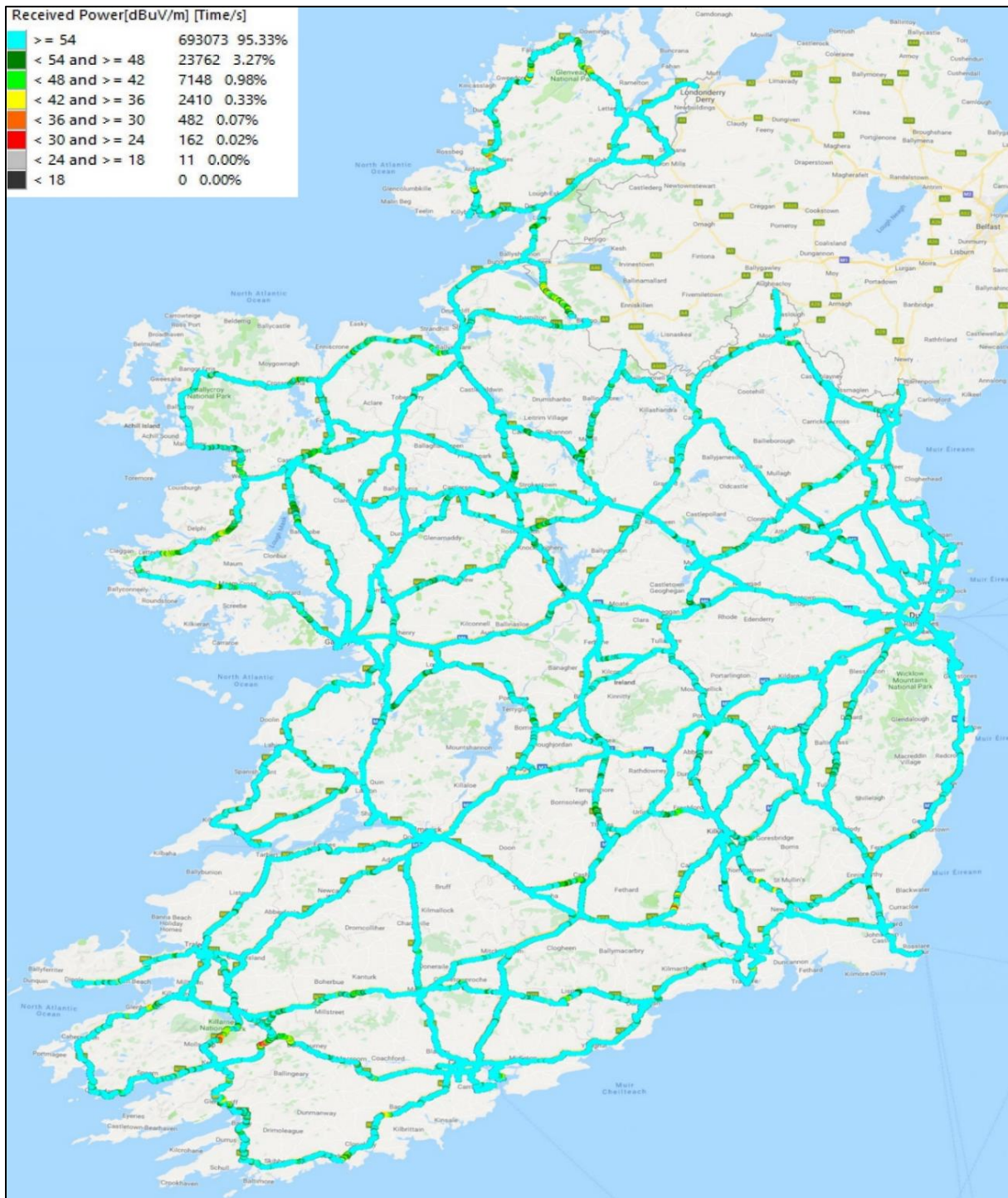


Figure 4: Vodafone Liberalised Use: GSM 900 & 1800 MHz

4.2 Third Generation Licence: 2100 MHz (3G)

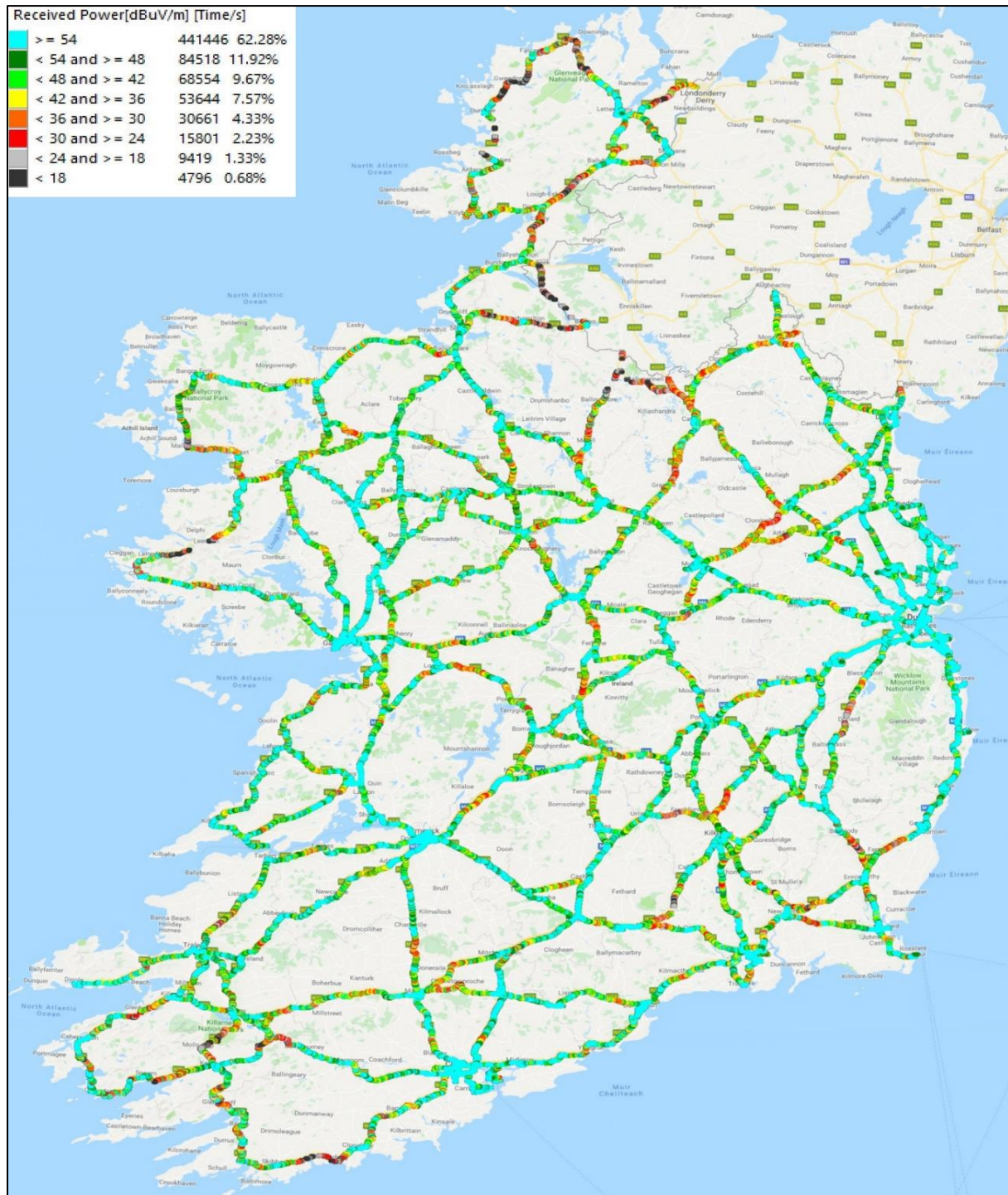


Figure 5: Meteor Third Generation: 2100 MHz (3G)

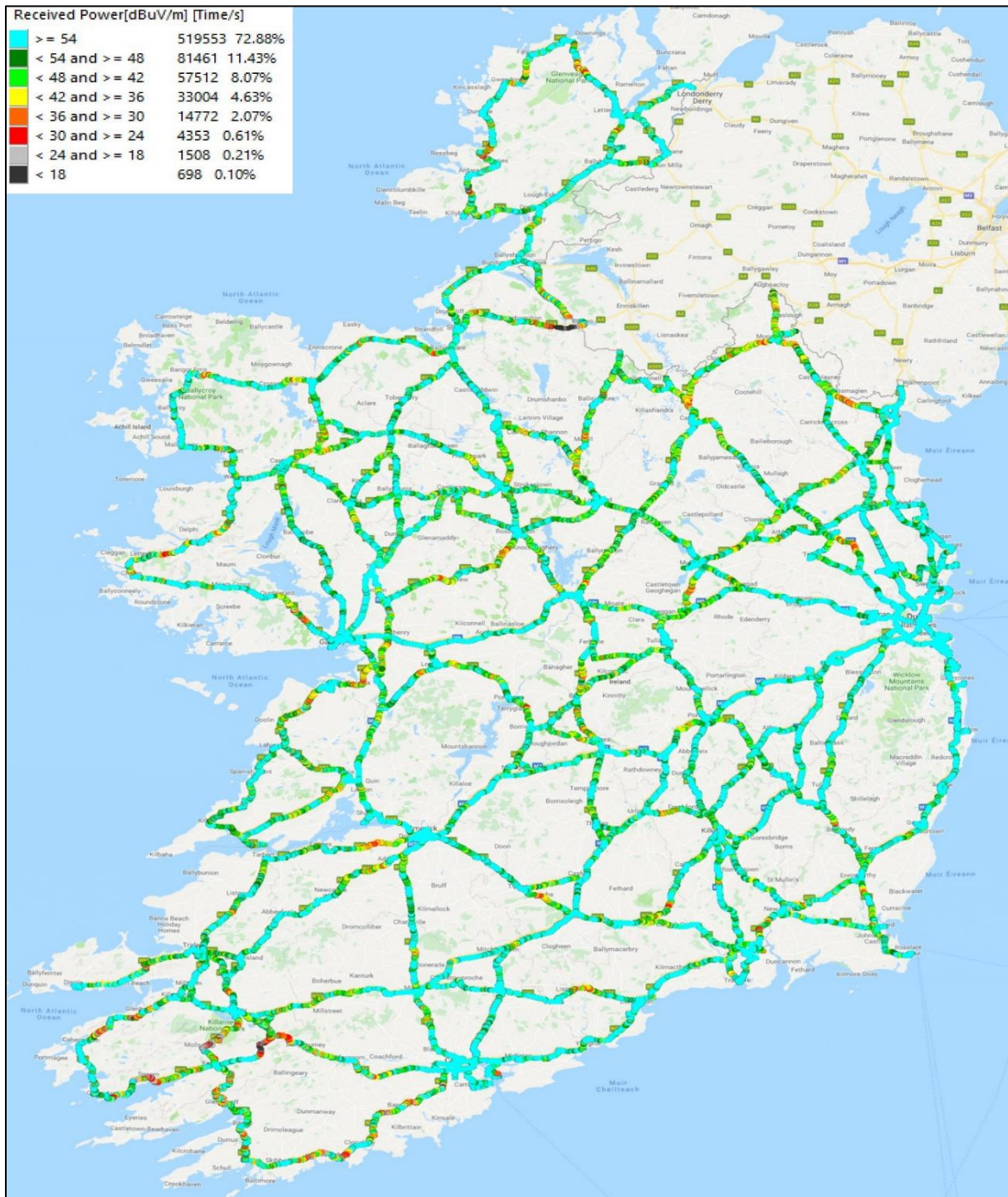


Figure 6: 3IHL No. 1, Third Generation: 2100 MHz (3G)

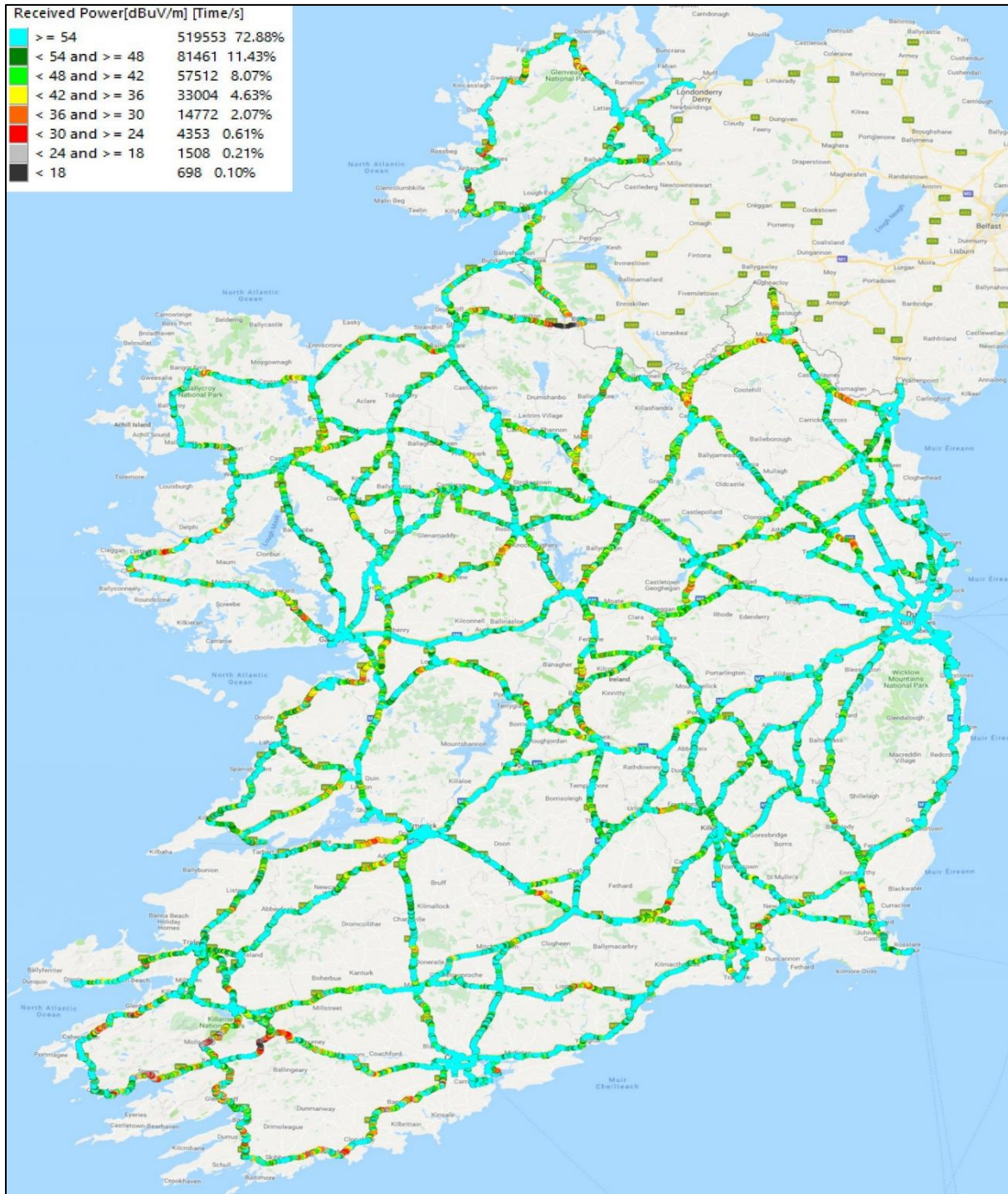


Figure 7: 3IHL No. 2, Third Generation: 2100 MHz (3G)

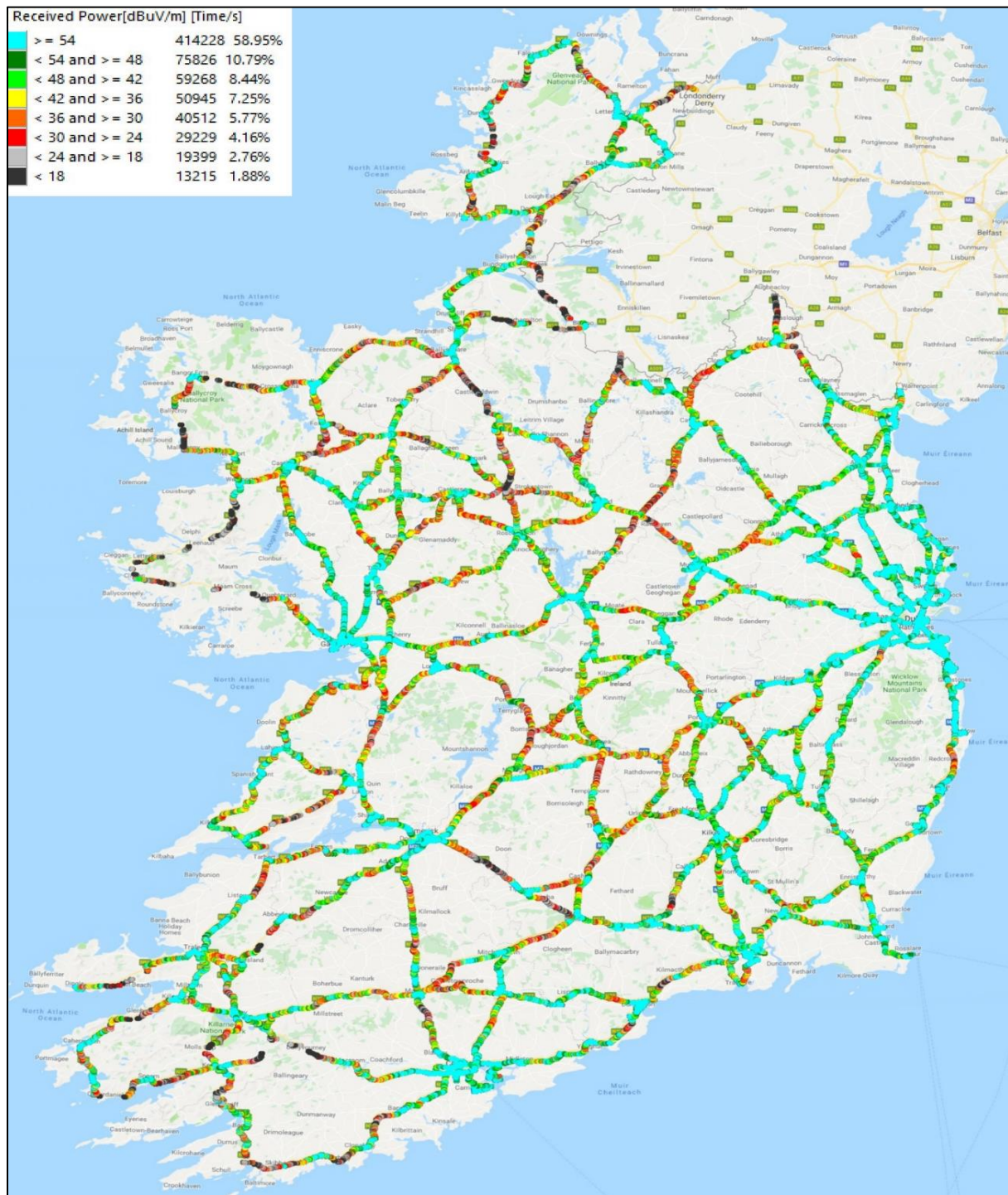


Figure 8: Vodafone Third Generation: 2100 MHz (3G)

4.3 Liberalised Use Licence 900 MHz (HSDPA/UMTS)

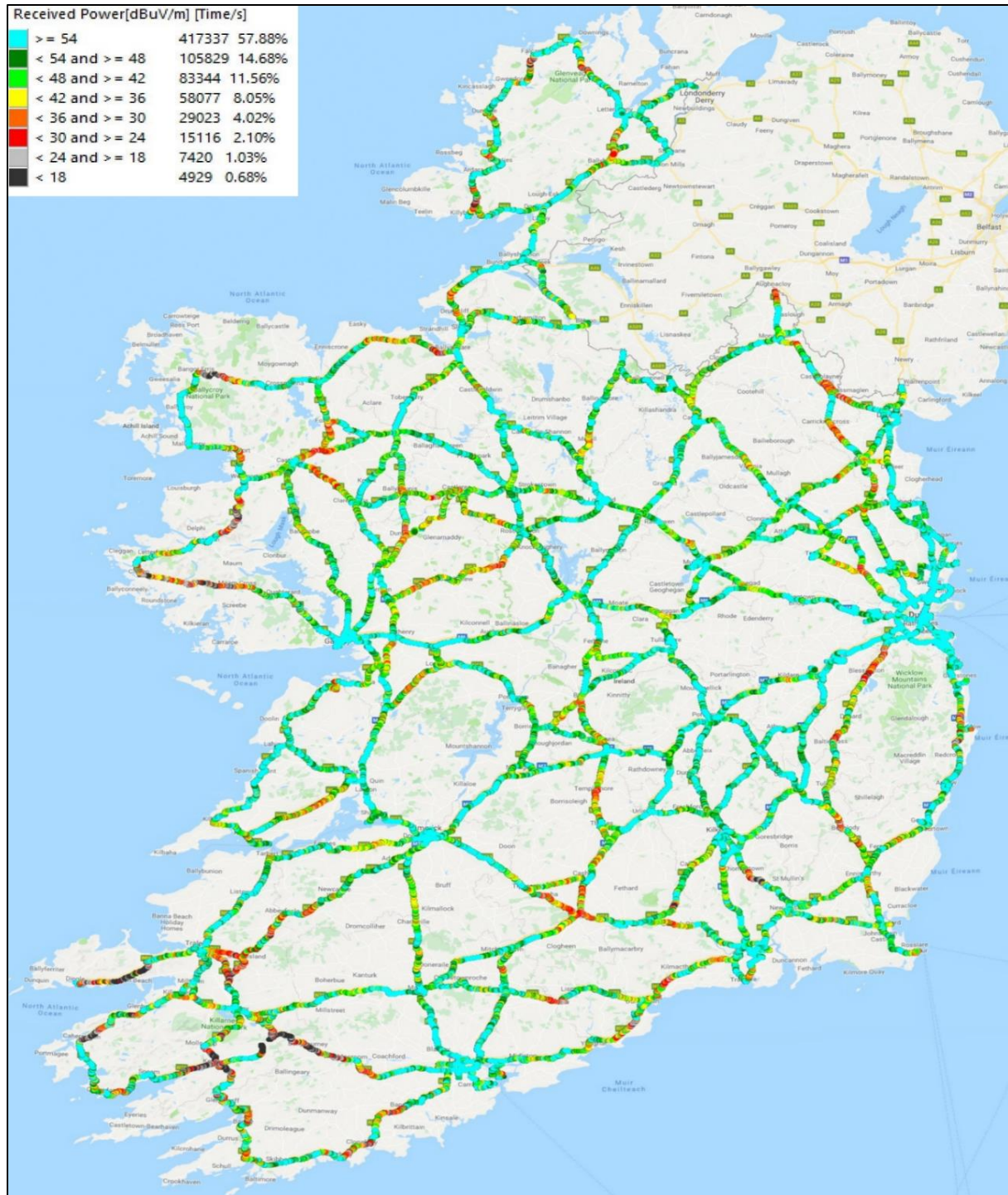


Figure 9: Meteor Liberalised Use: 900 MHz (HSDPA/UMTS)

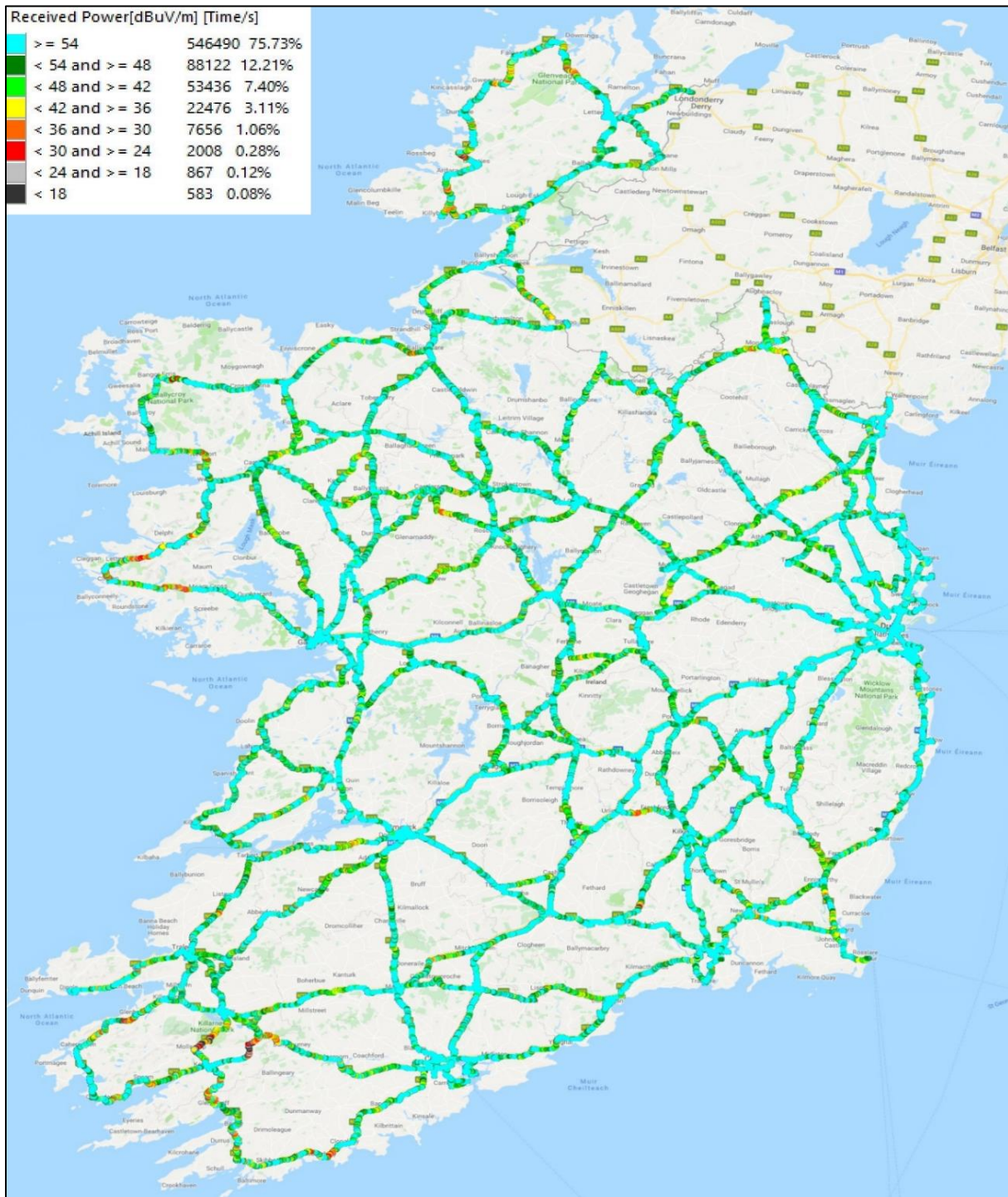


Figure 10: 3IHL No. 1, Liberalised Use: 900 MHz (HSDPA/UMTS)

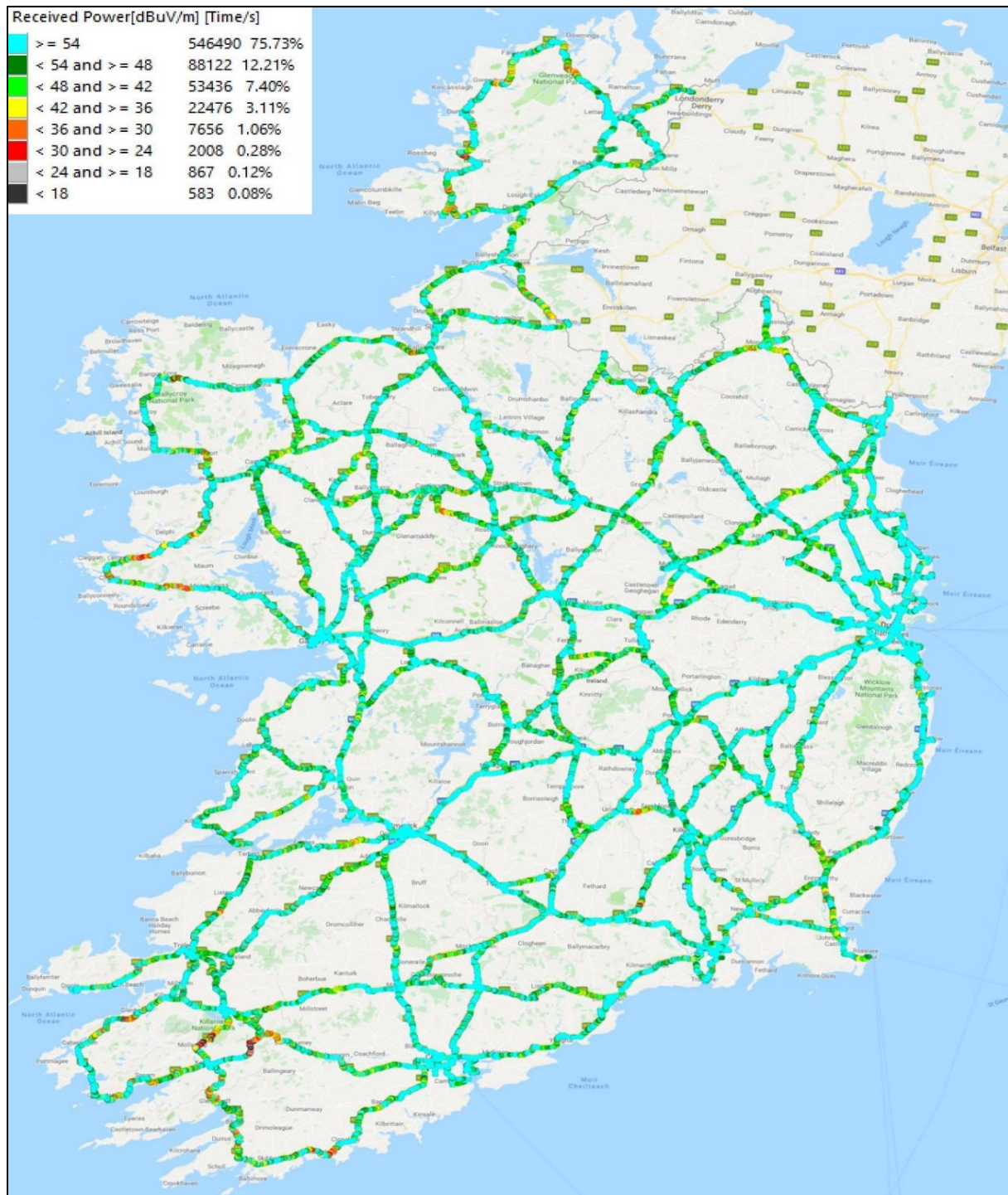


Figure 11: 3IHL No. 2 Liberalised Use: 900 MHz (HSDPA/UMTS)

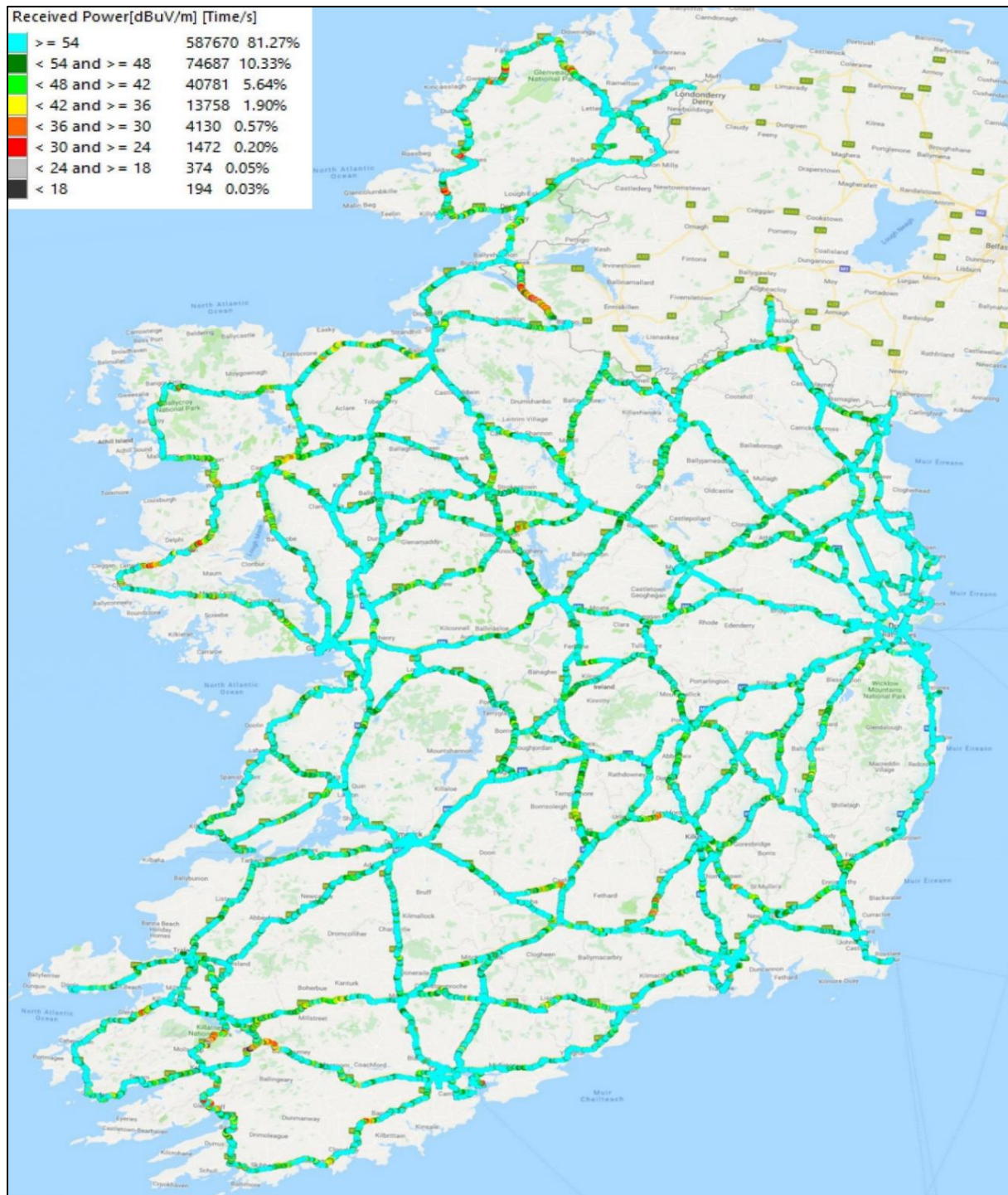


Figure 12: Vodafone Liberalised Use: 900 MHz (HSPA/UMTS)

4.4 Liberalised Use Licence: 800 & 1800MHz (LTE)

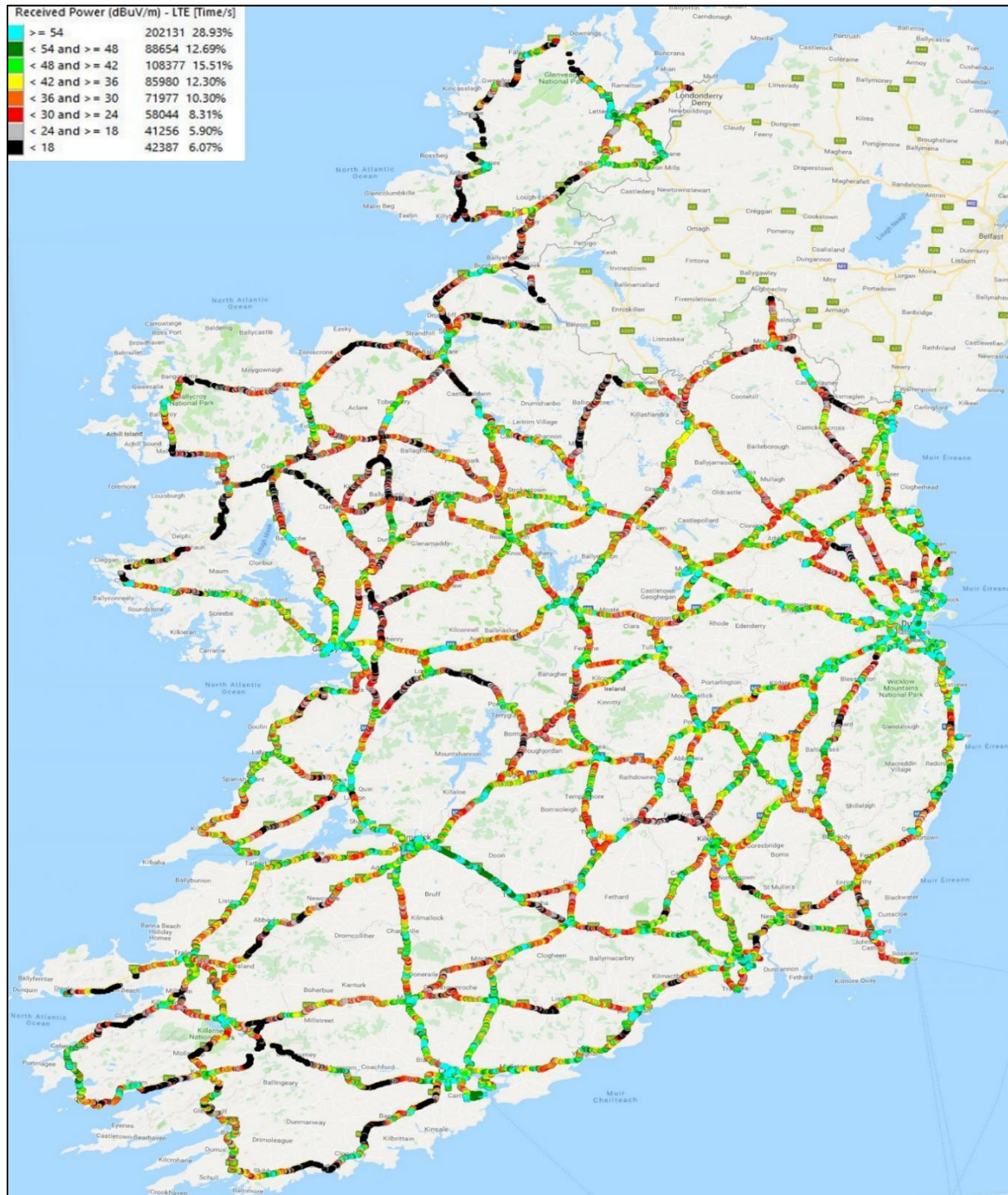


Figure 13: Meteor Liberalised Use: 800 & 1800 MHz (LTE)

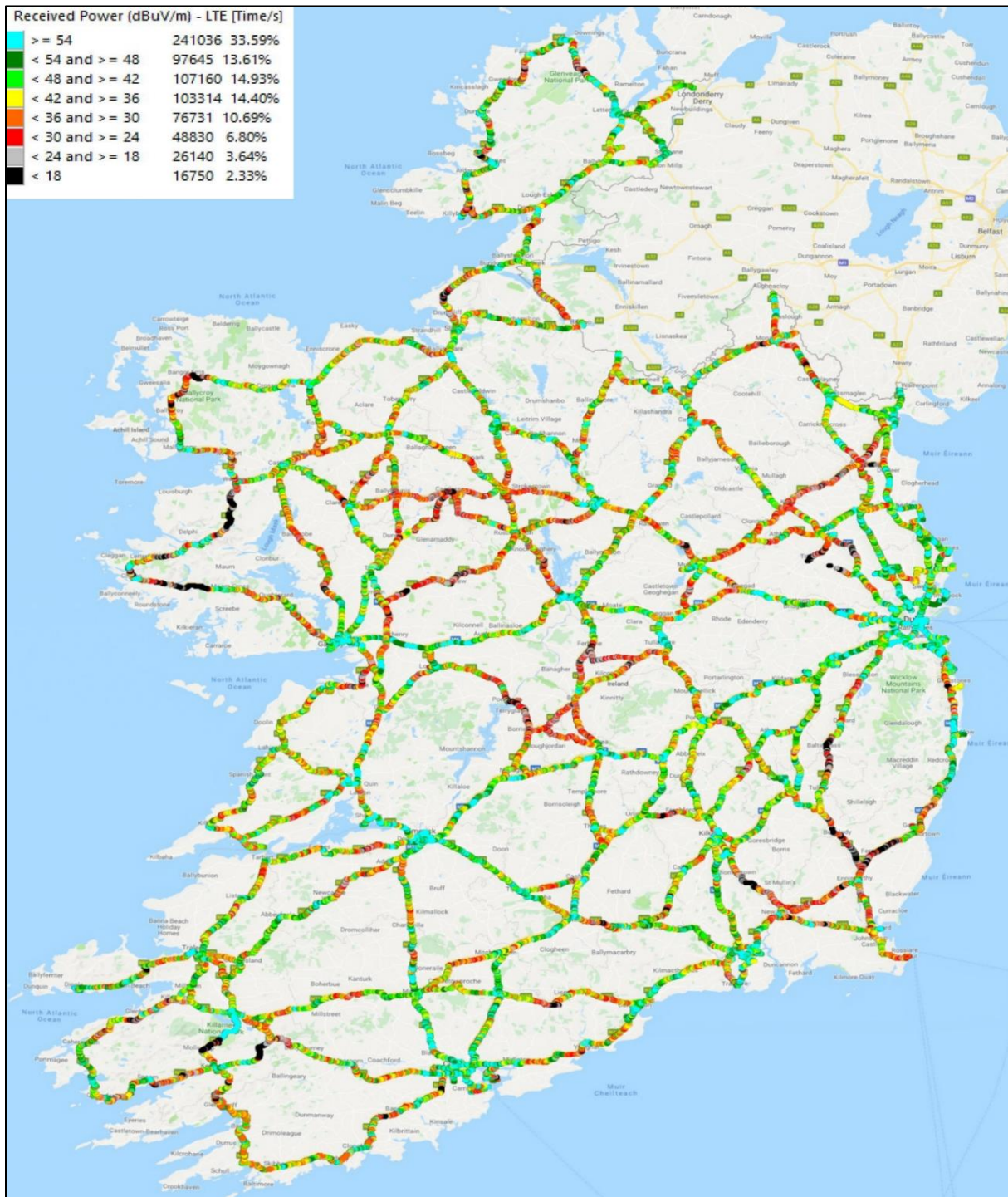


Figure 14: 3IHL No. 1, Liberalised Use: 800 and 1800 MHz (LTE)

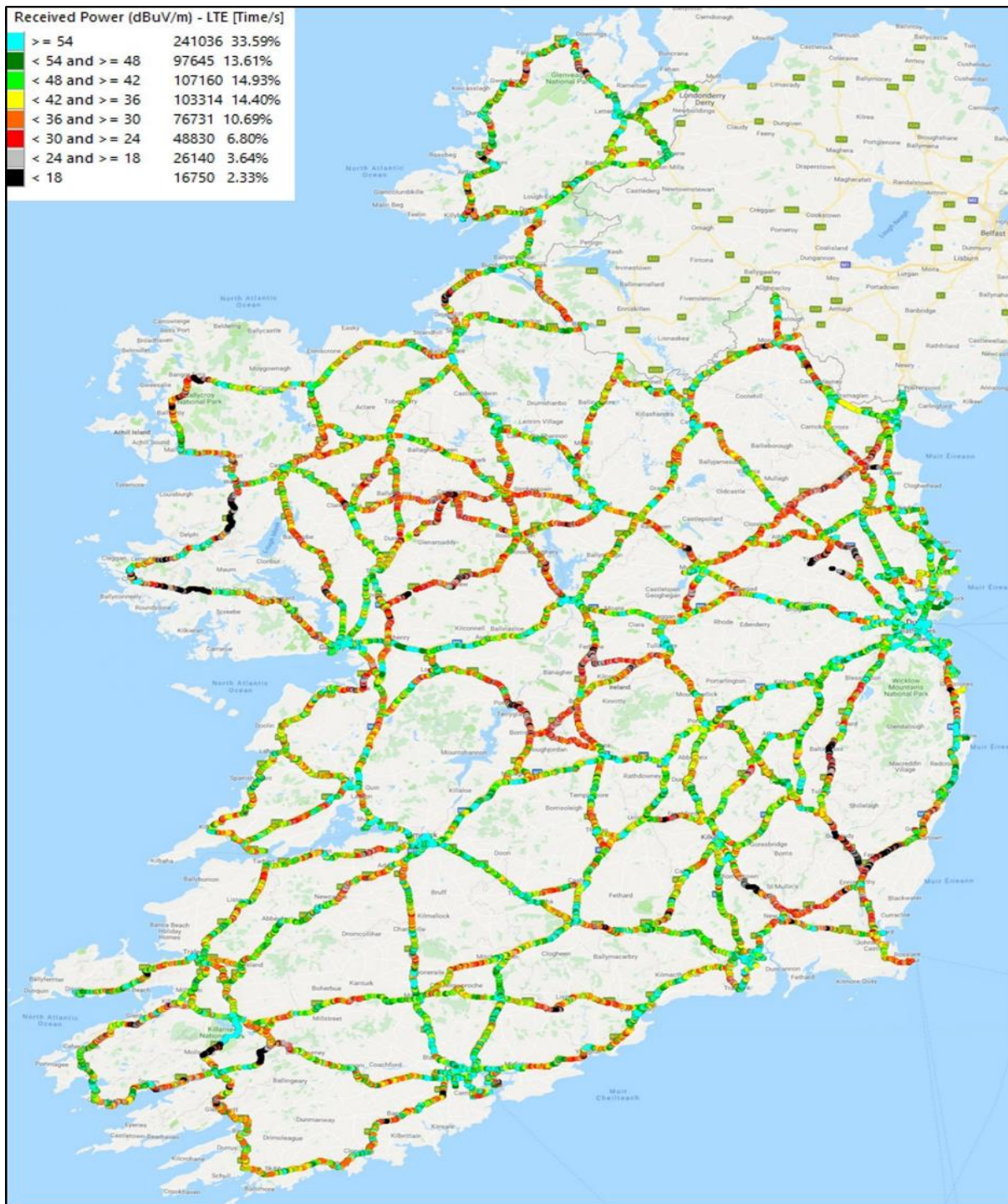


Figure 15: 3IHL No. 2, Liberalised Use: 800 and 1800MHz (LTE)

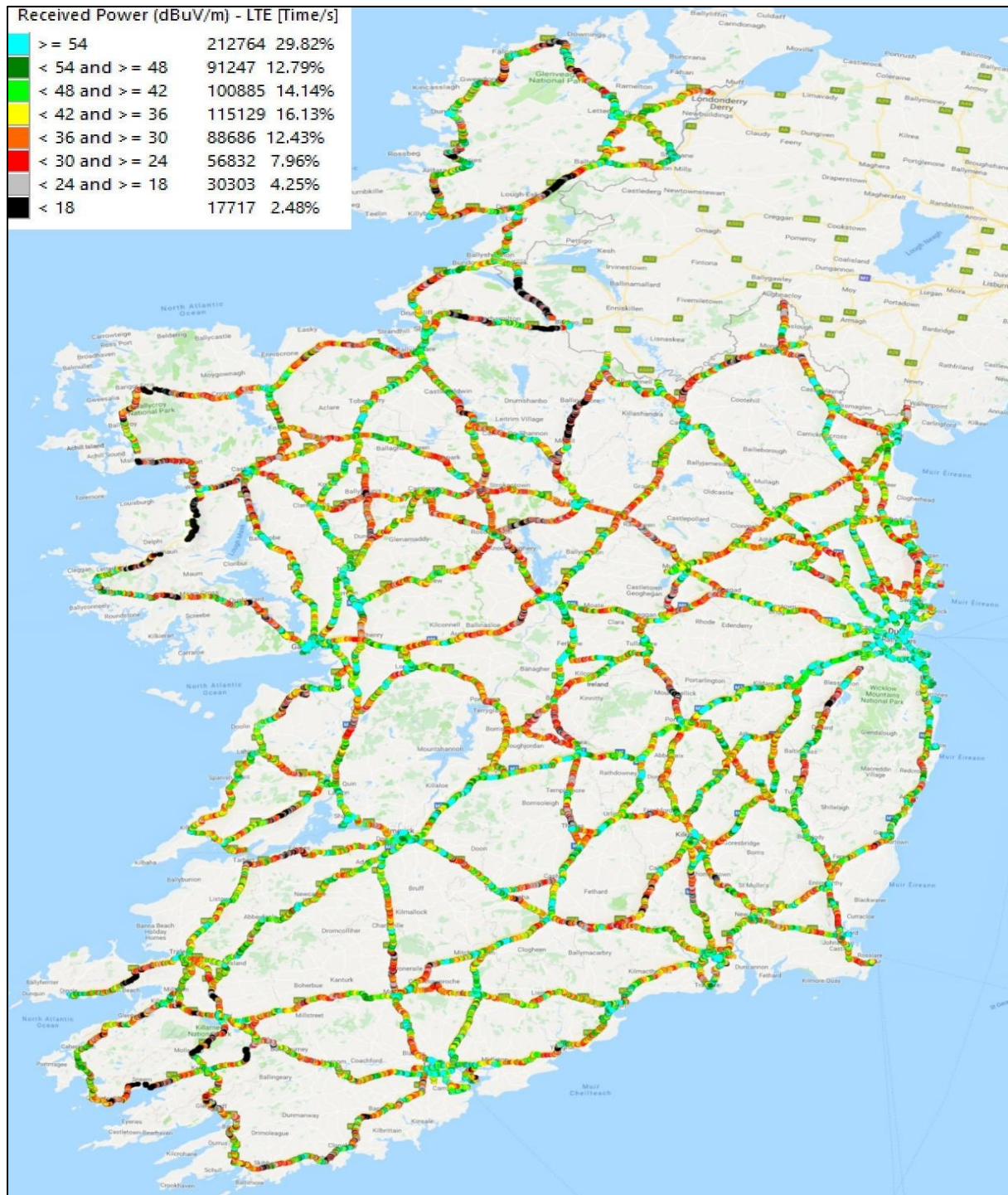


Figure 16: Vodafone Liberalised Use: 800 & 1800MHz (LTE)

5 Conclusions

General Comments

28. ComReg notes, that all Licensees have complied with their coverage obligations, under their respective Licences, to date. The results of the Drive Test have been collated and are presented in the table below: as a minimum coverage threshold by population.

Licensee	TGL/3G(2100)	LUL/LTE(800/1800)	LUL/GSM(900/1800)	LUL/3G(900)
Meteor	>90%	>70%	>90%	>70%
3IHL No. 1	>90%	>70%	N/A	>70%
3IHL No. 2	>90%	>70%	>90%	>70%
Vodafone	>90%	>70%	>90%	>90%

Table 2 - Minimum population coverage

Average Download Speeds

29. While not a Licence Obligation, ComReg notes the average download speeds achieved during the Drive Test. The findings of the stationary portion of the drive test demonstrated that LTE speeds measured are on average 1.8 times faster than those measured by 3G. In the mobile scenario LTE is approximately 2.1 times faster than 3G.
30. Table 3 below provides an overview of the average of the download speeds achieved throughout the Drive Test. It is acknowledged that speeds greater or less than these can be experienced based on, among other factors: geographic location from the serving cell, and the load on the network.

Operator	Technology	D/L Stationary (Mbps)	D/L Mobile (Mbps)
Meteor	3G	11.4	8.0
	LTE	22.8	18
3IHL No. 1	3G	9.1	7.3
	LTE	16.0	12.9
3IHL No. 2	3G	10.0	7.7
	LTE	18.3	14.9
Vodafone	3G	11.6	8.1
	LTE	18.3	20.3

Table 3 - Average data speeds achieved during the Drive Test

31. Normally with 3G, download speeds while moving are less than those achieved while stationary which is an unavoidable physical phenomenon inherent in this technology.
32. It is also important to note, as discussed in section 1 above, that higher data services, such as 3G and LTE are more susceptible to interference and disruption. Consequently such services require higher signal levels to maintain speed and quality.

Appendix 1: Glossary

A 1.1 Terms defined in this Information Notice, unless the context otherwise requires or admits, have the meaning set out below:

3G	Third Generation Mobile System (e.g. UMTS)
2G	Second generation mobile services (e.g. GSM)
3G Licence	A Licence issued under the Wireless Telegraphy (Third Generation and GSM Licence) Regulations, 2002 and 2003 (S.I. 345 of 2002 and S.I. No. 340 of 2003) for 3G services in the 2100 MHz band.
3GPP	Third Generation Partnership Project
3IHL	Three Ireland (Hutchison) Limited
800MHz band	The frequency range 791 – 821 MHz paired with 832 – 862 MHz
900MHz band	The frequency range 880 – 915 MHz paired with 925 – 960 MHz
1800MHz band	The frequency range 1710 – 1785 MHz paired with 1805 – 1880 MHz
2100 MHz Band	1920 – 1980 MHz paired with 2110 – 2170 MHz, and 1900 – 1920 MHz
ComReg	The Commission for Communications Regulation
Down Link, D/L	The radio channel from the base station to the user's handset.
Drive Test	Measurements conducted from a vehicle containing a computer controlled measuring system which acts as a 'handset', matching an European Telecommunications Standards Institute ("ETSI") standard handset, which places the calls and transfers the files automatically to a fixed line and references the measurements to GPS ("Global Positioning System"), as the route is driven
EC	European Commission

Eir	Eircom Limited
ETSI	European Telecommunications Standards Institute
EU	European Union
General Authorisation	An authorisation for an undertaking to provide an electronic communications network or service under and in accordance with Regulation 4 of the Authorisation Regulations.
GPS	Global Positioning System
GSM	means Global System for Mobile Communications from the European Telecommunications Standards Institute ("ETSI")
Hz	Unit of Frequency, one vibration per second
LTE	means the Long Term Evolution family of standards from European Telecommunications Standards Institute ("ETSI") and Third Generation Partnership Project ("3GPP");
LUL	Liberalised Use Licence
Mbps	Mega (One Million) bits per second, a measure of data throughput.
Meteor	Meteor Mobile Communications Limited
MHz	Megahertz, One Million Hertz
MNO	Mobile Network Operator
SIM	Subscriber Identity Module
Third Generation	means a mobile and wireless communications system based on a standard within the IMT-2000 system capable of supporting innovative multimedia services beyond the capability of second generation systems such as GSM, and capable of supporting the characteristics referred to in Annex 1 of the UMTS Decision
TGL	Third Generation Licence

Up Link, U/L	The radio channel from the user's handset to the base station.
UMTS	Universal Mobile Telecommunications System.
Vodafone	Vodafone Ireland Limited

Appendix 2: Drive Test Equipment

A 2.1 The following equipment was used to conduct measurements during this Drive Test. All equipment was within calibration at the time the measurements were taken:

- Nemo Invox II with associated measurement servers;
- Nemo FSR1 multi-band scanner;
- 2 multi-band antennas;
- Laptop with Nemo Outdoor application;
- Samsung Note 4²⁰ and Samsung Galaxy S9²¹ test phones with Nemo Media Router application;
- A HTTP and FTP server based in Dublin; and
- Relevant SIM cards.

The equipment configuration is shown in the figure below.

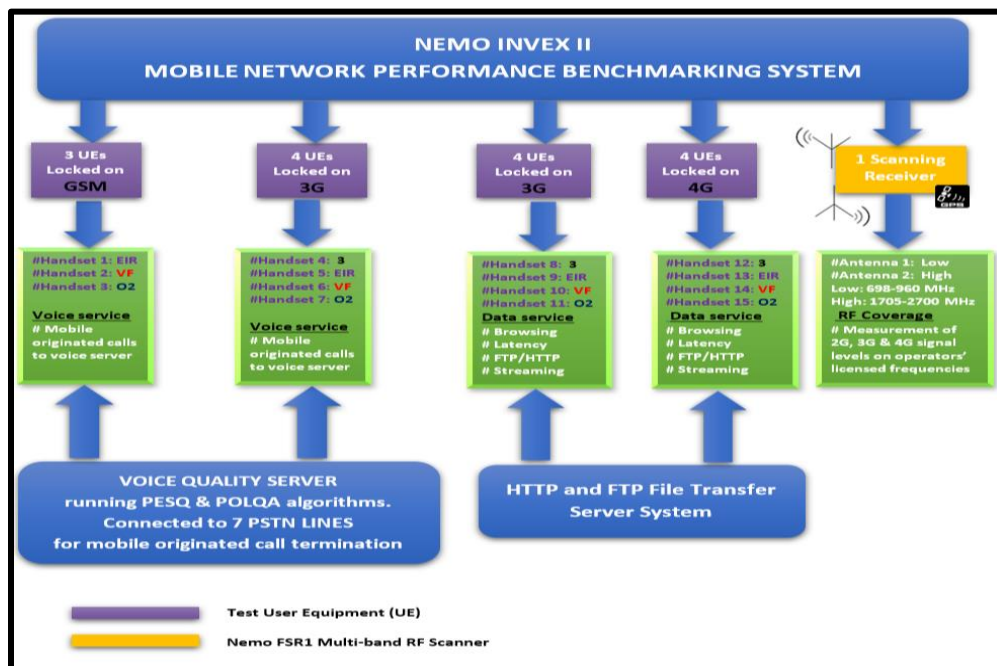


Figure 17: Drive Test Equipment Configuration

20 For 2G and 3G Measurements.

21 For 4G Measurements.

The figures below show the set up deployed in the measurement vehicle.




Figure 18: Measurement Set Up Showing Handsets



Figure 19: Nemo Invex II, which connects to the Handsets