



Commission for
Communications Regulation

Assessment of Mobile Network Operators' Compliance with Licence Obligations (Coverage)

Summer 2017

Information Notice

Reference ComReg 17/79

Version: Final

Date: 02/10/2017

An Coimisiún um Rialáil Cumarsáide

Commission for Communications Regulation

Abbey Court Irish Life Centre Lower Abbey Street Dublin 1 Ireland

Telephone +353 1 804 9600 Fax +353 1 804 9680 Email info@comreg.ie Web www.comreg.ie

Additional Information

Document No:	17/79
Date:	02 October 2017

Disclaimer

This document is an Information Notice. Whilst all reasonable efforts have been made to ensure that it and its associated documents contents are as complete, up-to-date and accurate as possible, the Commission for Communications Regulation (“the Commission” or “ComReg”) does not make any representation or give any warranties, express or implied, in any of these respects, nor does it accept any responsibility for any loss, consequential loss or damage of any kind that may be claimed by any party in connection with this document or its contents, or in connection with any other information or document associated with this document, and the Commission expressly disclaims any liability in these respects.

Furthermore the Commission does not make any representation or give any warranties, express or implied regarding the use of any of the information contained herein by any third parties, nor does it accept any responsibility for any loss, consequential loss or damage of any kind that may be claimed by any party in connection with the use of this document or its associated documents by third parties and the Commission expressly disclaims any liability in these respects.

Content

Section	Page
1 Executive Summary	5
2 Licence Types	8
3 Drive Test Route	10
4 Presentation of Results	11
4.1 Liberalised Use Licence: 900 & 1800 MHz (GSM)	12
4.2 Third Generation Licence: UMTS (2100 MHz)	15
4.3 Liberalised Use Licence 900 MHz (HSDPA/UMTS)	19
4.4 Liberalised Use Licence: 800 & 1800MHz (LTE).....	23
5 Conclusions.....	27

Appendix

Section	Page
Appendix 1: Glossary	29
Appendix 2: Drive Test Equipment	32

1 Executive Summary

1. This document presents a summary of the results of the Commission for Communication Regulation's ("ComReg") Drive Testing Programme ("Drive Test") carried out between 21 June 2017 and 13 July 2017¹, by its contractor Advanced Wireless Technologies Group Limited ("AWTG")².
2. The Drive Tests are carried out, across all of the relevant frequency bands and licence types, simultaneously in order to assess the Mobile Network Operator ("MNO")s' compliance with the obligations of their respective licences.
3. The MNOs that currently hold licences in Ireland are:
 - Three Ireland Hutchison Limited ("3IHL")³;
 - Meteor Mobile Communications Limited⁴ ("Meteor"); and,
 - Vodafone Ireland Limited ("Vodafone").
4. The Drive Test represents a snapshot of how the individual MNOs' networks performed in relation to each of its licence conditions, at the point in time during which the test was conducted.
5. Licence Coverage, as measured in the Drive Test, represents the ability to place a call at a specific location; at a specific time; and using a standard handset. All measurements are performed from a vehicle containing a computer controlled measuring system⁵, which acts as a 'handset', matching a European Telecommunications Standards Institute ("ETSI") standard handset⁶. It should be

¹ It should be noted that for the drive test period, the Monthly rainfall totals were above their long term average and along with full foliage effects, as such coverage in the 2100MHz 3G band has been impacted. See: <http://www.met.ie/climate/monthly-weather-reports.asp> .

² AWTG, were selected following an Invitation To Tender process detailed in ComReg Document No. 14/86a which was published on both e-tenders and in the Official Journal of the European Union.

³ Noting that, 3IHL holds two sets of licences, pursuant to both the Wireless Telegraphy (Third Generation and GSM Licence) Regulations, 2002 and 2003 ("Third Generation Licences") and the Wireless Telegraphy (Liberalised Use and Preparatory Licences in the 800 MHz, 900 MHz and 1800 MHz Bands) Regulations 2012 ("Liberalised use Licences"). In this report, the original set of 3IHL licences are referred to as "3IHL No. 1" and the former Three Ireland Services (Hutchison) Limited³ licences are referred to as "3IHL No.2".

⁴ Now trading as Eir, a trading name of Eircom Limited.

⁵ This consists of the Anite Nemo Invex II measurement server, connected to both Samsung Note 4 handsets and the Nemo FSR 1 Multiband Scanner. Measurements are terminated at servers located in Ireland.

⁶ 3GPP TS 36.101

kept in mind that in reality, the radio performance of many handsets differs due to a variety of factors.

- Given the differing performance of handsets^{7,8} and other variables that can affect end-user experience, the coverage that is measured, during Drive Testing, cannot always be equated to end-user experience. The figure below outlines some of the factors that currently affect end-user experience of their mobile phones.

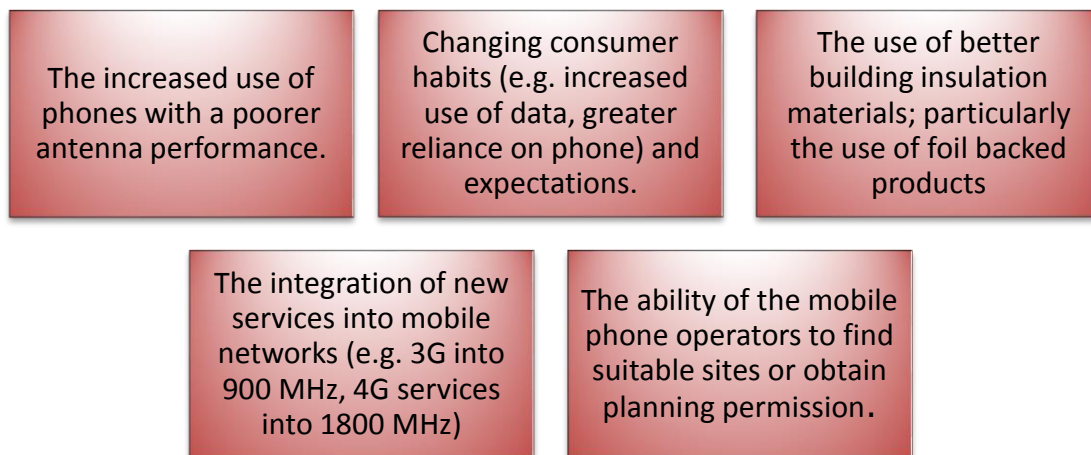


Figure 1 - Factors affecting end-user experience of mobile networks

- In particular, ComReg's Radio Spectrum Strategy Statement 16/50⁹, stated that ComReg *"will endeavour to get a greater understanding of the issues and to seek solutions which can deliver improved outcomes and to support the proposed Government's Task Force on both rural mobile coverage and broadband."* Resulting from this, the Report of Mobile Phone and Broadband Task Force¹⁰ made a number of recommendations to carry out regular testing to determine the performance of mobile phone handsets on the market. As well as this, ComReg is also conducting research into the radio signal propagation characteristics of common building materials in order to determine how they affect mobile phone signals in buildings.

7 https://erhvervsstyrelsen.dk/sites/default/files/media/mobile_phone_antenna_performance_2013_0.pdf

8 <https://www.pts.se/upload/Rapporter/Tele/2016/MobilephoneTest2016-augusti-2016.pdf>

9 https://www.comreg.ie/?dln_download=radio-spectrum-management-strategy-2016-2018

10 <http://www.dccae.gov.ie/communications/Lists/Publications%20Documents/Taskforce%20Report.pdf>

8. In conjunction with the aforementioned work, ComReg is currently researching the feasibility of permitting the general use of mobile phone repeaters and, in line with ComReg's action plan, a public consultation is expected in the near future.
9. While it is not possible to effectively account for the wide range of variables that can affect end-user experience; as such, in its licence conditions ComReg sets the minimum requirements, based on the research of European and International bodies, on mobile phone coverage, assuming a certain level of handset performance and outdoor use.
10. Another factor affecting the end user experience is the type of service being used, i.e. GSM, 3G and LTE, etc. Services, such as LTE, which provide the user with higher data speeds; require higher signal levels to operate than traditional voice services. All digital modulation schemes are reliant on a minimum Signal to Noise Ratio ("SNR") and the higher the data throughput, the greater the SNR required.
11. The current Drive Test is designed to give an indication of the MNOs' performance in relation to individual licence conditions, during the period that the route is driven. Furthermore, the Drive Test does not measure end user experience, as it does not assess how well each MNO has integrated its various technology platforms; which as the end users device roams¹¹ between them, strongly influences the perceived end user experience.
12. It is noted that due to differences in both handsets and SIM Subscriber Identity Module ("SIM") provisioning, not all end users have the ability to access each of the MNOs' technologies or bands.
13. There is no evidence to suggest that any of the Mobile Networks subject to this round of Drive Testing do not meet the licence conditions currently in force.

¹¹ It should be noted that roaming between mobile technology platforms, is not just a function of the end user's device but also of the type of SIM provisioning carried out by the MNO. In particular, it is noted that end users of the 3IHL No. 2 licences use both of 3IHL's spectrum allocations and similarly that 3IHL No. 1 end users make use of 3IHL No.2's GSM spectrum.

2 Licence Types

14. Licences are issued pursuant to Regulations made under Section 6 of the Wireless Telegraphy Act, 1926 (No. 45 of 1926) (the “Act of 1926”), as amended. As such, MNOs are authorised to provide Electronic Communications Services (“ECS”) and Electronic Communications Networks (“ECN”) under Regulation 4 of the European Communities (Electronic Communications Networks and Services) (Authorisation) Regulations, 2011 (S.I. No. 335 of 2011), (the “Authorisation Regulations”) using the spectrum assigned to them in their respective Licences.
15. The licences currently in force are the Liberal Use Licences¹² and the Third Generation Licences and both are outlined below.
 - The “800 MHz band” means the 791 to 821 MHz band paired with the 832 to 862 MHz band as set out in Annex 3 to ComReg Document 12/25;
 - The “900 MHz band” means the 880 to 915 MHz band paired with the 925 to 960 MHz band as set out in Annex 3 to ComReg Document 12/25;
 - The “1800 MHz band” means the 1710 to 1785 MHz band paired with the 1805 to 1880 MHz band as set out in Annex 3 to ComReg Document 12/25; and
 - The “2100 MHz band” means the 1920 to 1980 MHz band paired with the 2110 to 2170 MHz band¹³.
16. The following technologies are used in the bands outlined above:
 - “GSM” means Global System for Mobile Communications from the European Telecommunications Standards Institute (“ETSI”);
 - “Third Generation” means a mobile and wireless communications system based on a standard within the IMT-2000 system capable of supporting innovative multimedia services beyond the capability of second generation

¹² Liberalised Use Licences issued pursuant to the Wireless Telegraphy (Liberalised Use and Preparatory Licences in the 800 MHz, 900 MHz and 1800 MHz Bands) Regulations 2012, S.I. 251 of 2012.

¹³ Third Generation Licences issued pursuant to the Wireless Telegraphy (Third Generation and GSM Licence) Regulations, 2002 and 2003

systems such as GSM, and capable of supporting the characteristics referred to in Annex 1 of the UMTS Decision;

- “LTE” means the Long Term Evolution family of standards from the European Telecommunications Standards Institute (“ETSI”) and Third Generation Partnership Project (“3GPP”); and

3 Drive Test Route

17. The route is based on the most recent coverage maps which have been submitted to the office by the MNOs and a total of 5500km¹⁴ is driven during the survey.

The route includes:

- Dublin City, including:
 - 1) *M50 Ring Road*
 - 2) *North Circular Road*
 - 3) *South Circular Road*
 - 4) *R114 from Portobello Bridge to Dame St.*
 - 5) *O'Connell Street from Eden Quay to Parnell Square East along North Frederick St. to Dorset Street.*
- Waterford City
- Cork City
- Limerick City
- Galway City

All Primary and Secondary National Routes in full¹⁵, including all towns and Motorway sections, along these routes.

¹⁵ For the avoidance of doubt, this means the complete length of each route within the jurisdiction of Ireland.

4 Presentation of Results

18. Coverage is measured in terms of the received field strength in order to assess the usable coverage, as defined in the licence conditions, while the route is driven.
19. ComReg takes an holistic view on the issue of mobile network coverage, as such the coverage requirements set down in the Liberalised Use licence conditions can be met through the use of different bands available to the MNO¹⁶.
20. Licence Coverage, as defined in paragraph 5 above, is determined by the percentage of the population covered; the data available from the Central Statistics Office 2011 Census is used to give an approximation of the population in the areas covered by the Drive Test¹⁷.
21. The following maps provide a graphical representation of the field strengths measured during the Drive Test.

¹⁶ See Schedule 1, Part 4, paragraph 3(2)c to the Wireless Telegraphy (Liberalised Use and Preparatory Licences in the 800 MHz, 900 MHz and 1800 MHz Bands) Regulations 2012, S.I. 251 of 2012.

¹⁷ ComReg notes that the populations in many areas may differ slightly since 2011.

4.1 Liberalised Use Licence: 900 & 1800 MHz (GSM)

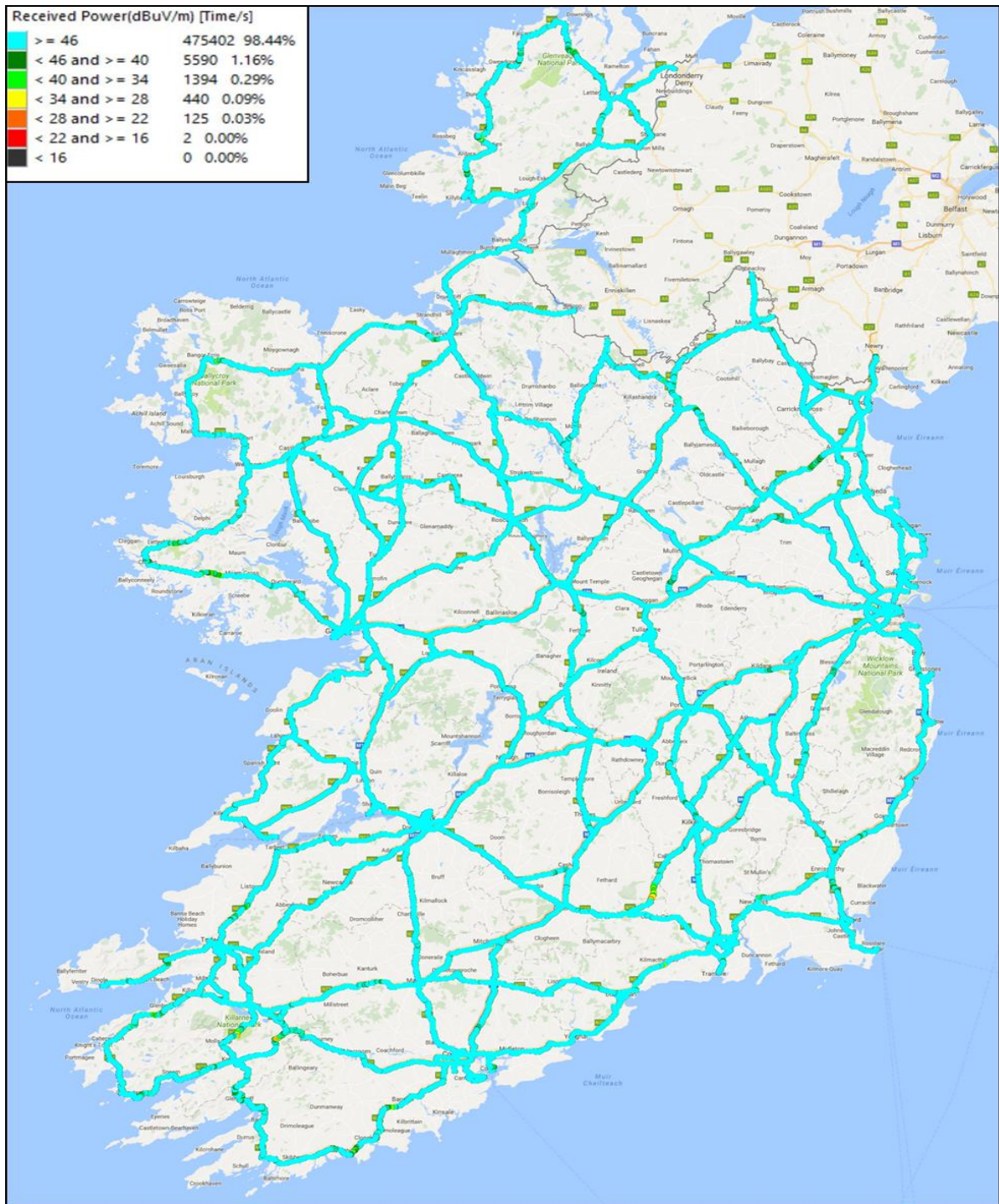


Figure 2: Meteor Liberalised Use Licence: 900 MHz (GSM)¹⁸

¹⁸ Meteor does not operate GSM in the 1800MHz band.

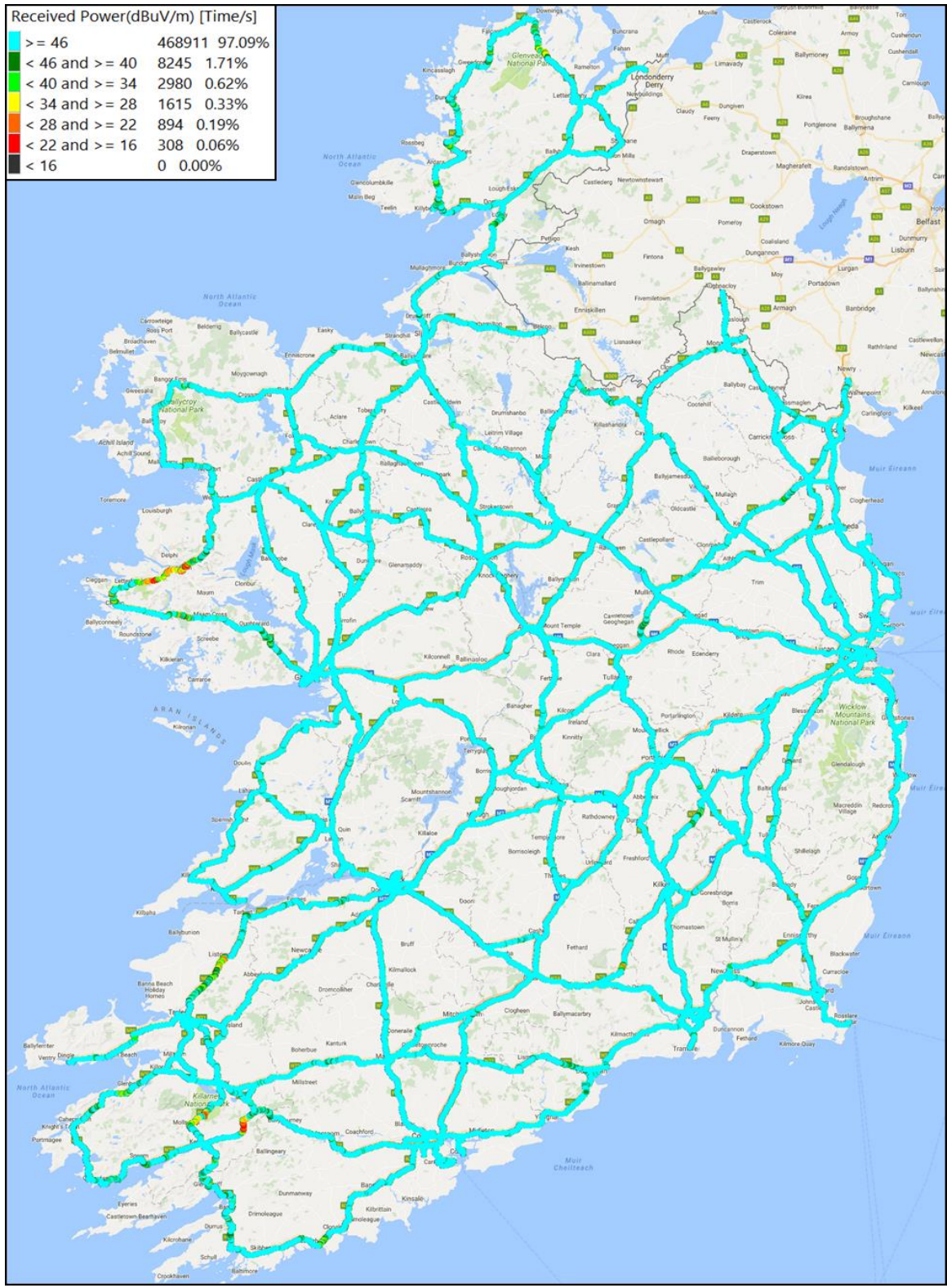


Figure 3: 3IHL No.2, Liberalised Use Licence, GSM 900 & 1800 MHz

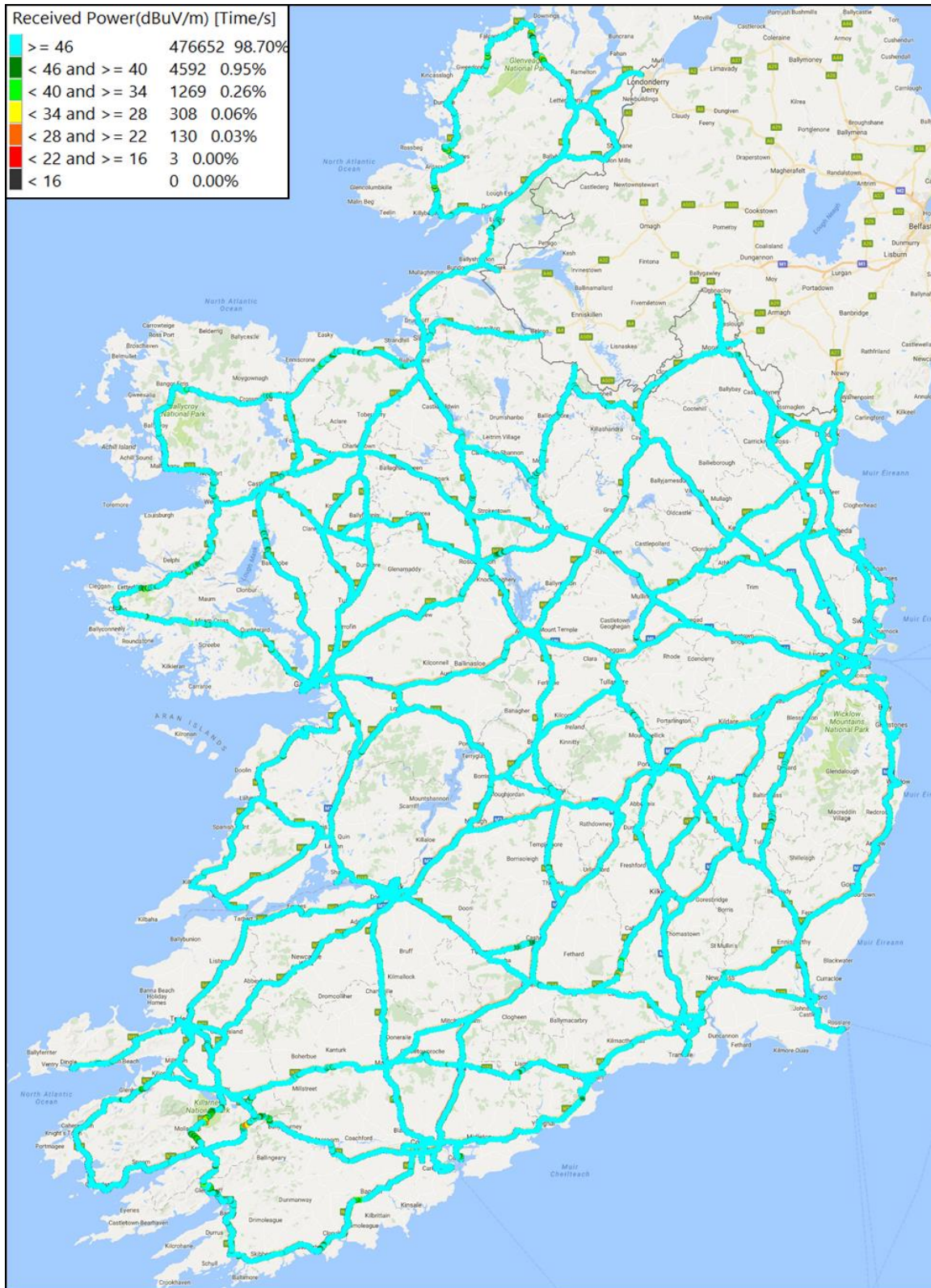


Figure 4: Vodafone Liberalised Use Licence GSM 900 & 1800 MHz

4.2 Third Generation Licence: UMTS (2100 MHz)



Figure 5: Meteor Third Generation Licence 2100 MHz (UMTS)

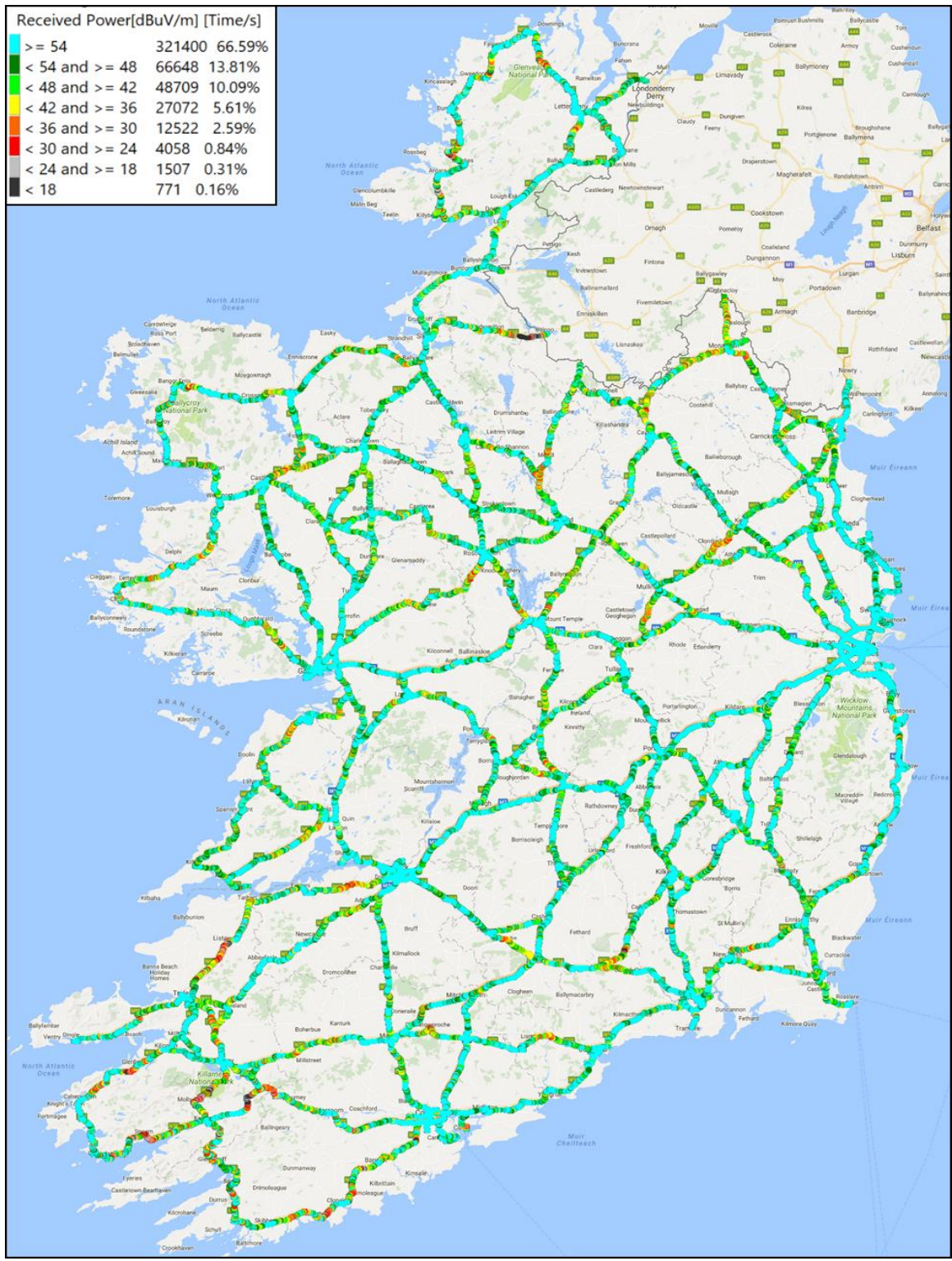


Figure 6: 3IHL No. 1, Third Generation Licence 2100 MHz (UMTS)

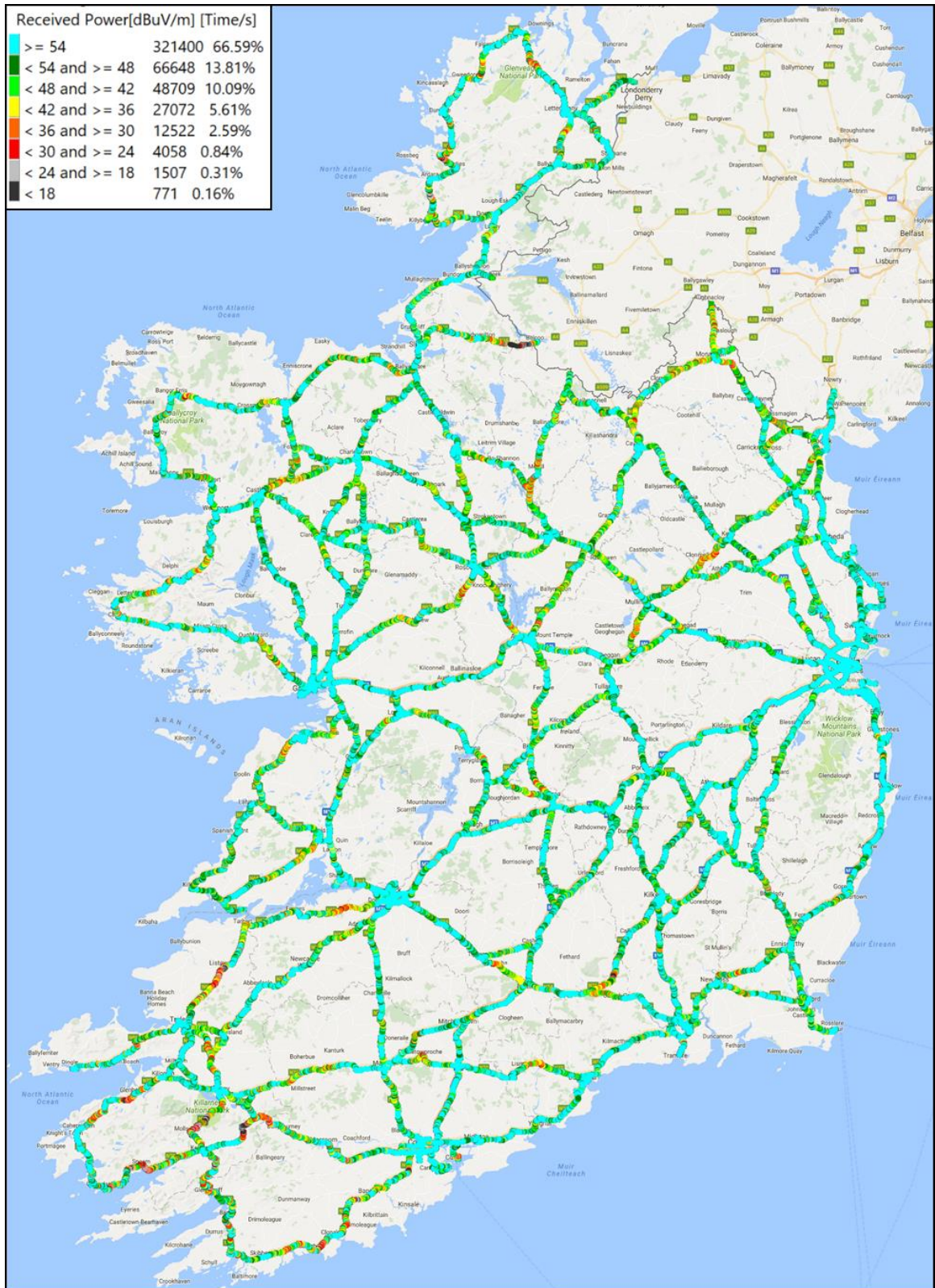


Figure 7: 3IHL No. 2, Third Generation Licence 2100 MHz (UMTS)

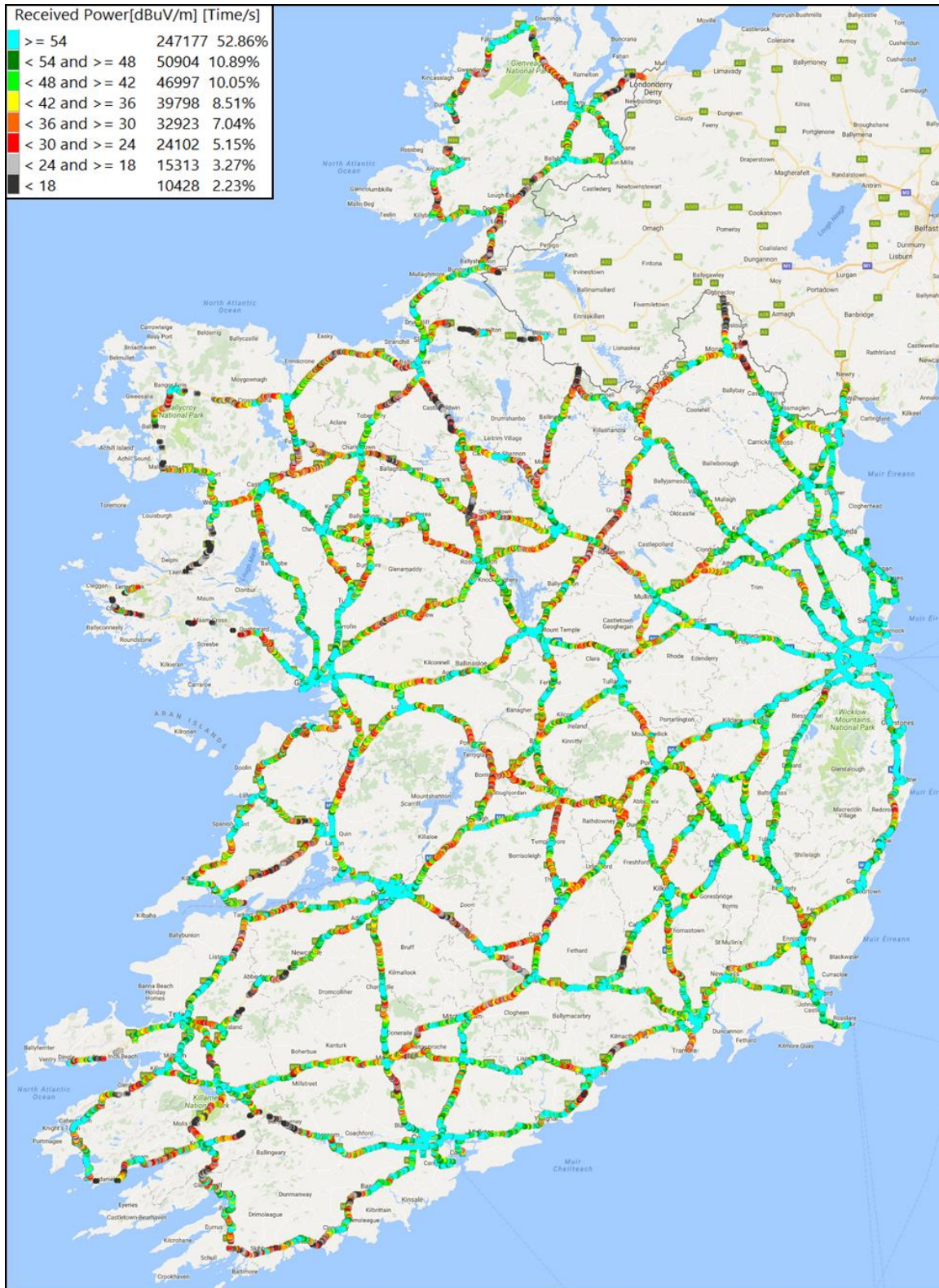


Figure 8: Vodafone Third Generation UMTS 2100 MHz (UMTS)

4.3 Liberalised Use Licence 900 MHz (HSDPA/UMTS)

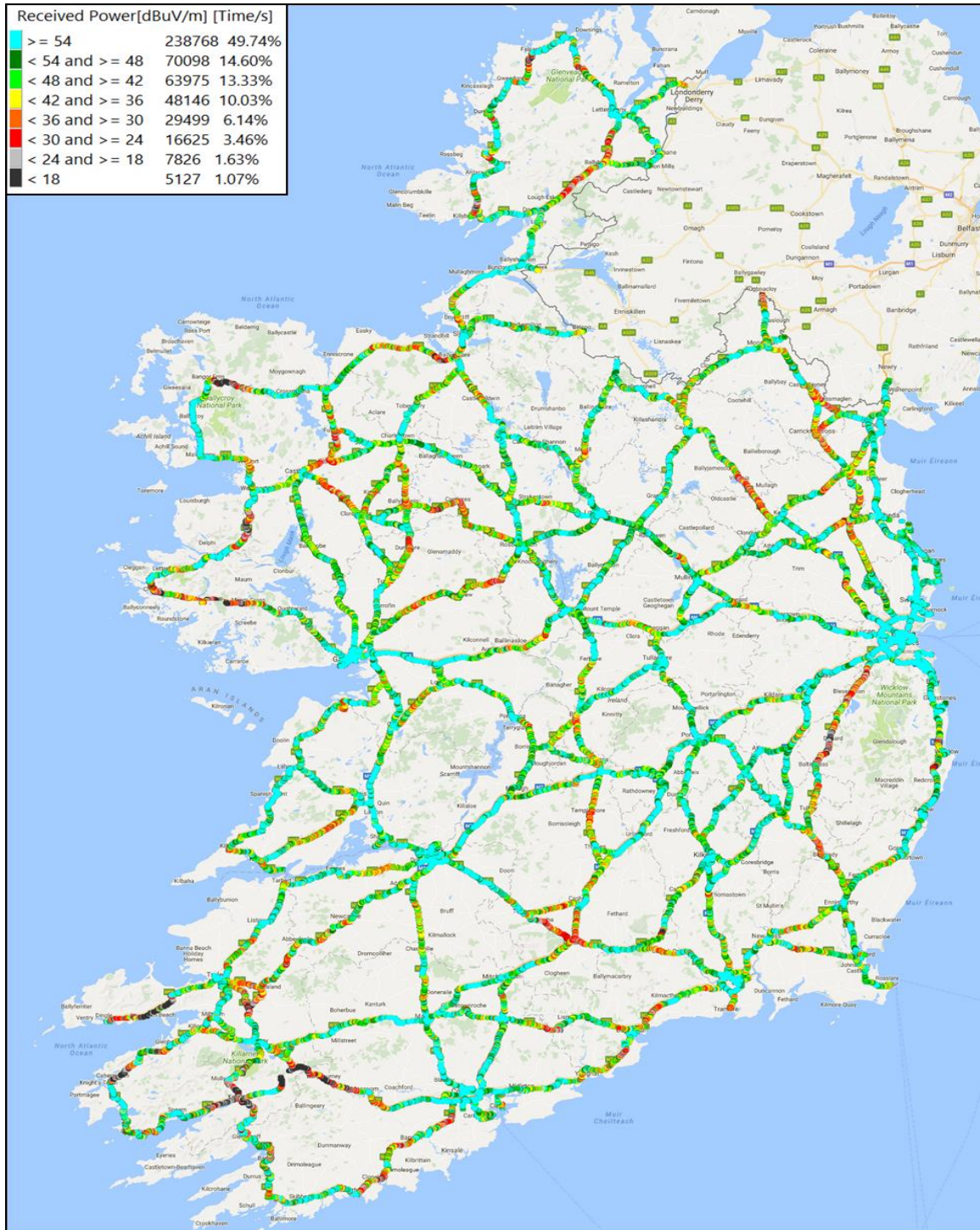


Figure 9: Meteor Liberalised Use Licence: 900 MHz (HSDPA/UMTS)

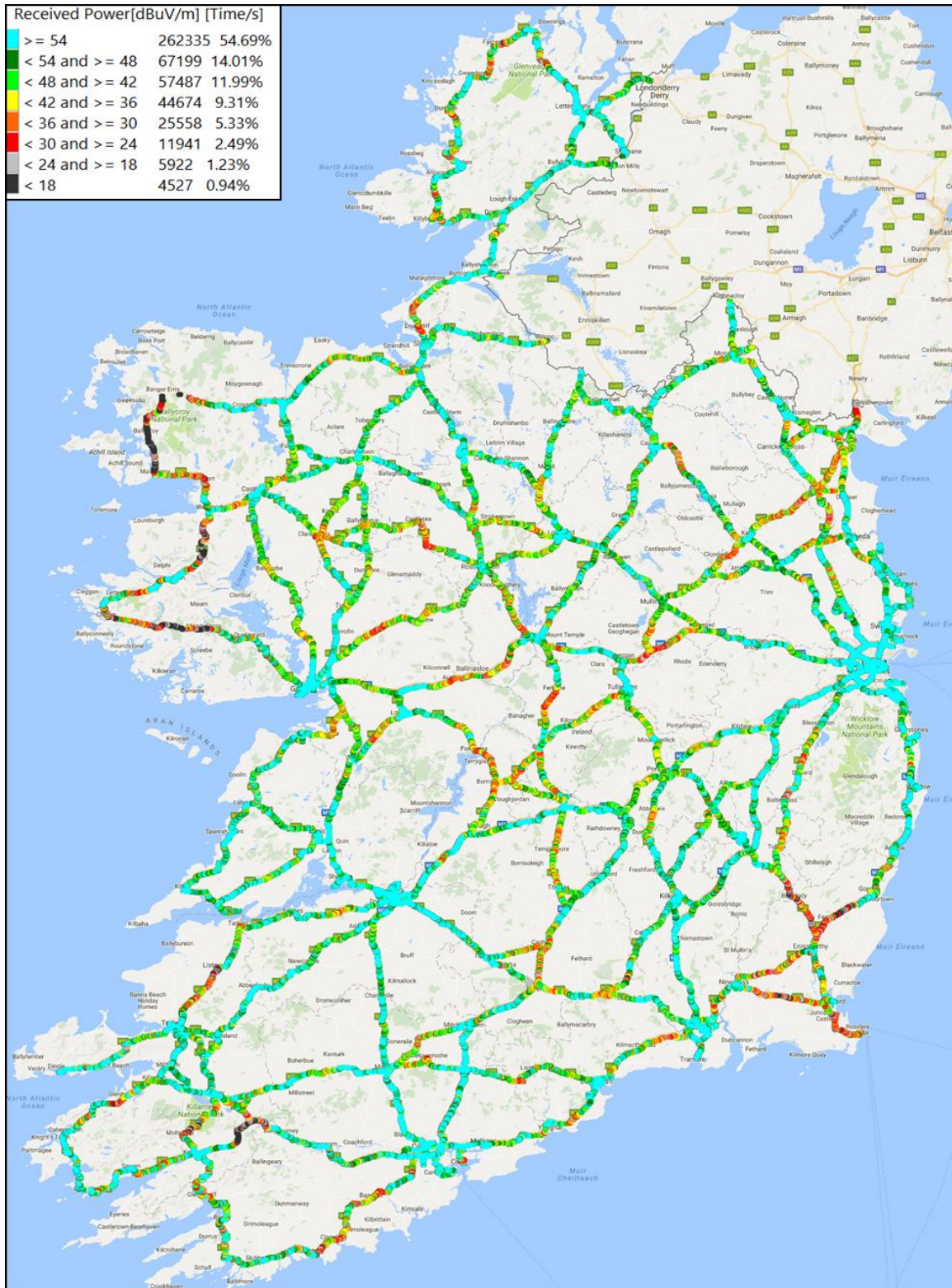


Figure 10: 3IHL No. 1, Liberalised Use Licence; 900 MHz (HSDPA/UMTS)

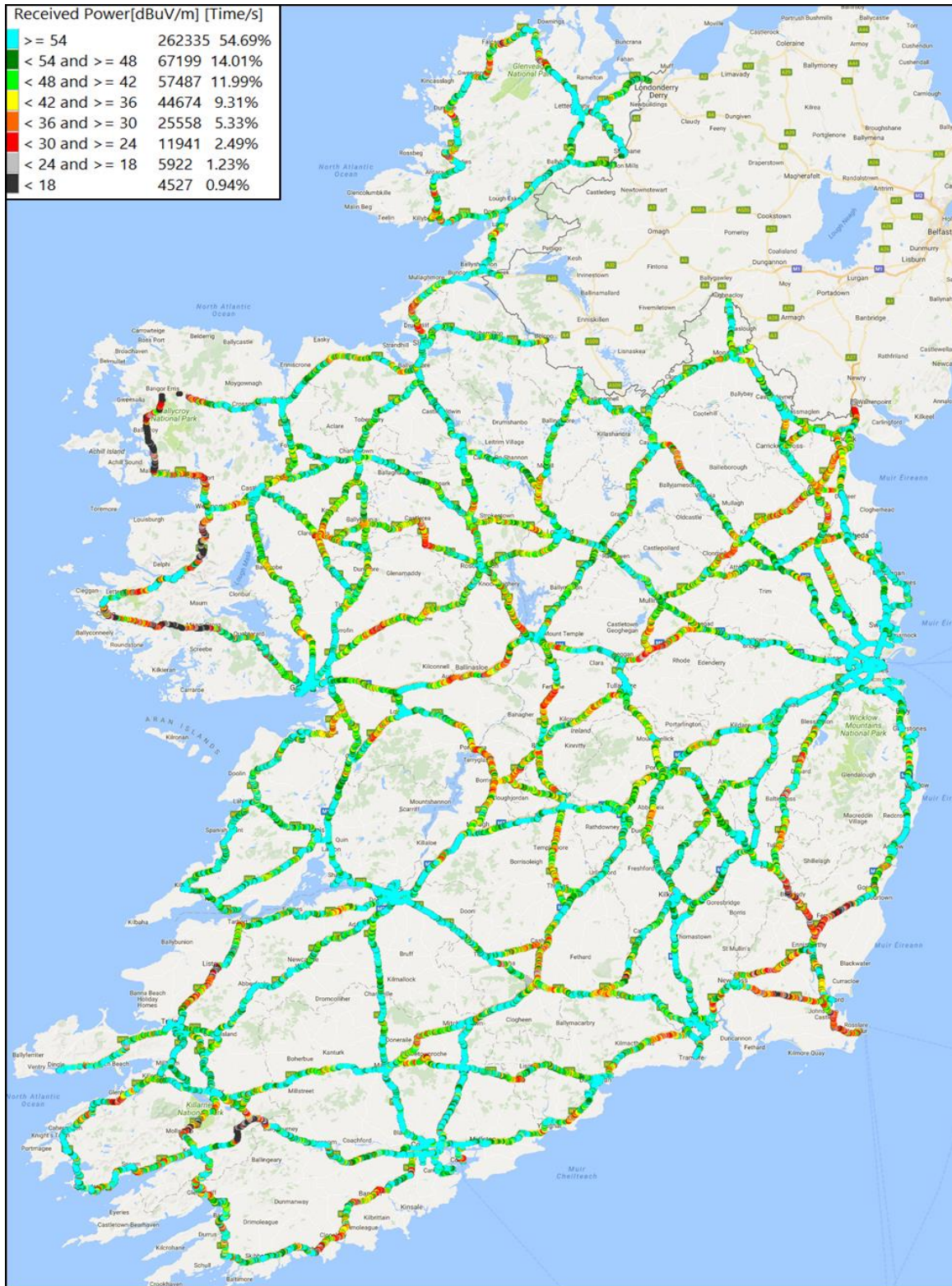


Figure 11: 3IHL No. 2 Liberalised Use Licence: 900 MHz (HSDPA/UMTS)

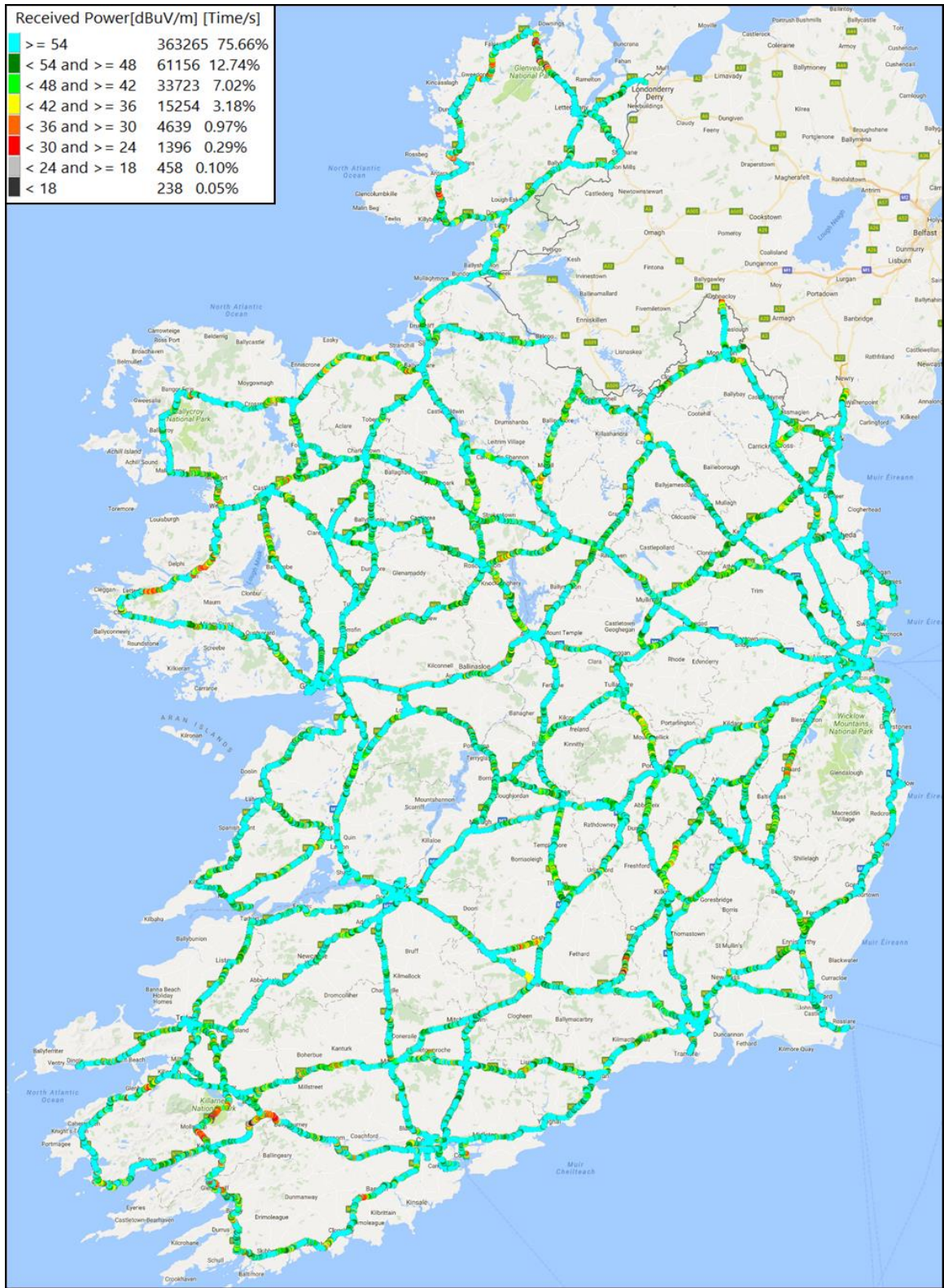


Figure 12: Vodafone Liberalised Use Licence: 900 MHz (HSDPA/UMTS)

4.4 Liberalised Use Licence: 800 & 1800MHz (LTE)

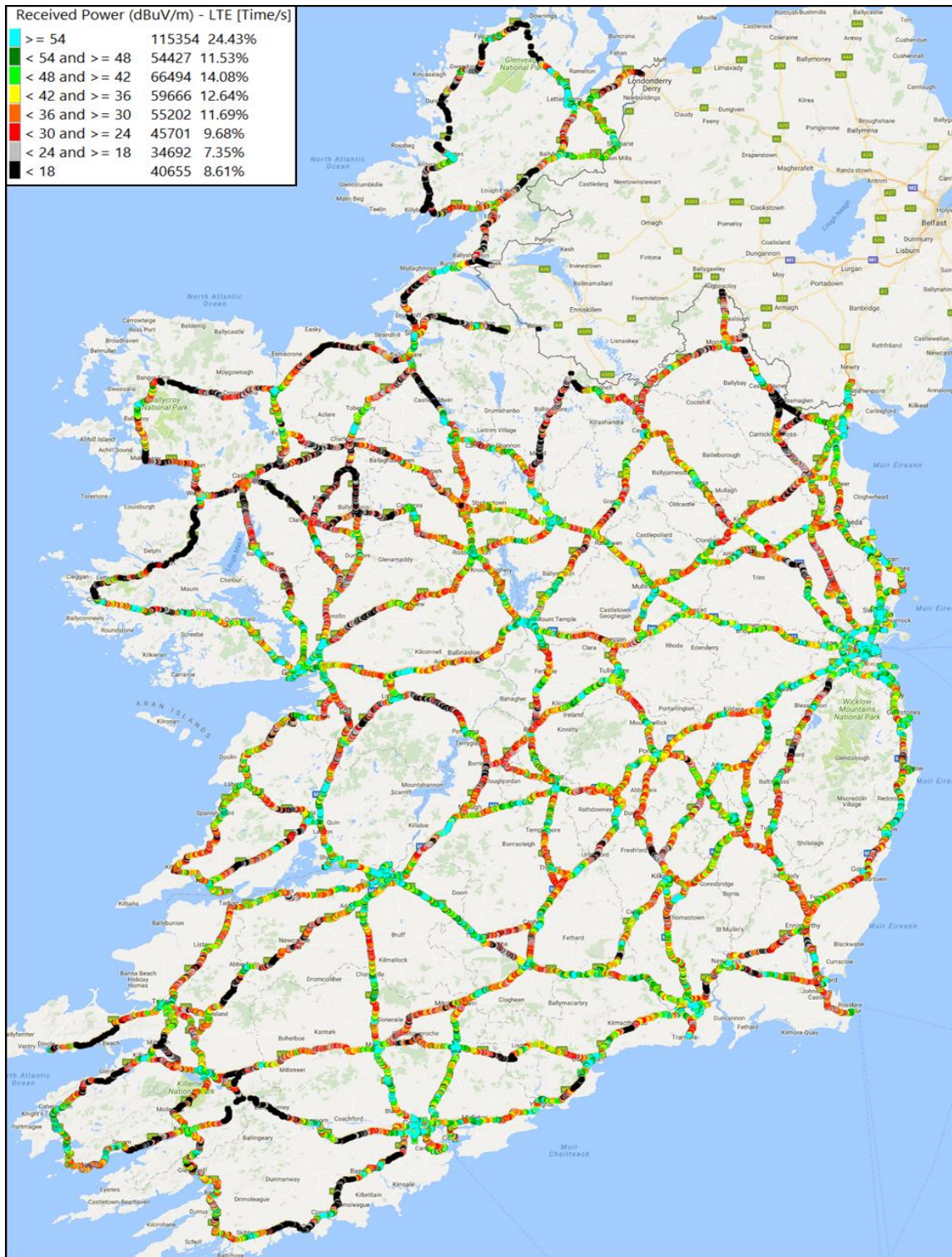


Figure 13: Meteor Liberalised Use Licence: 800 & 1800 MHz (LTE)

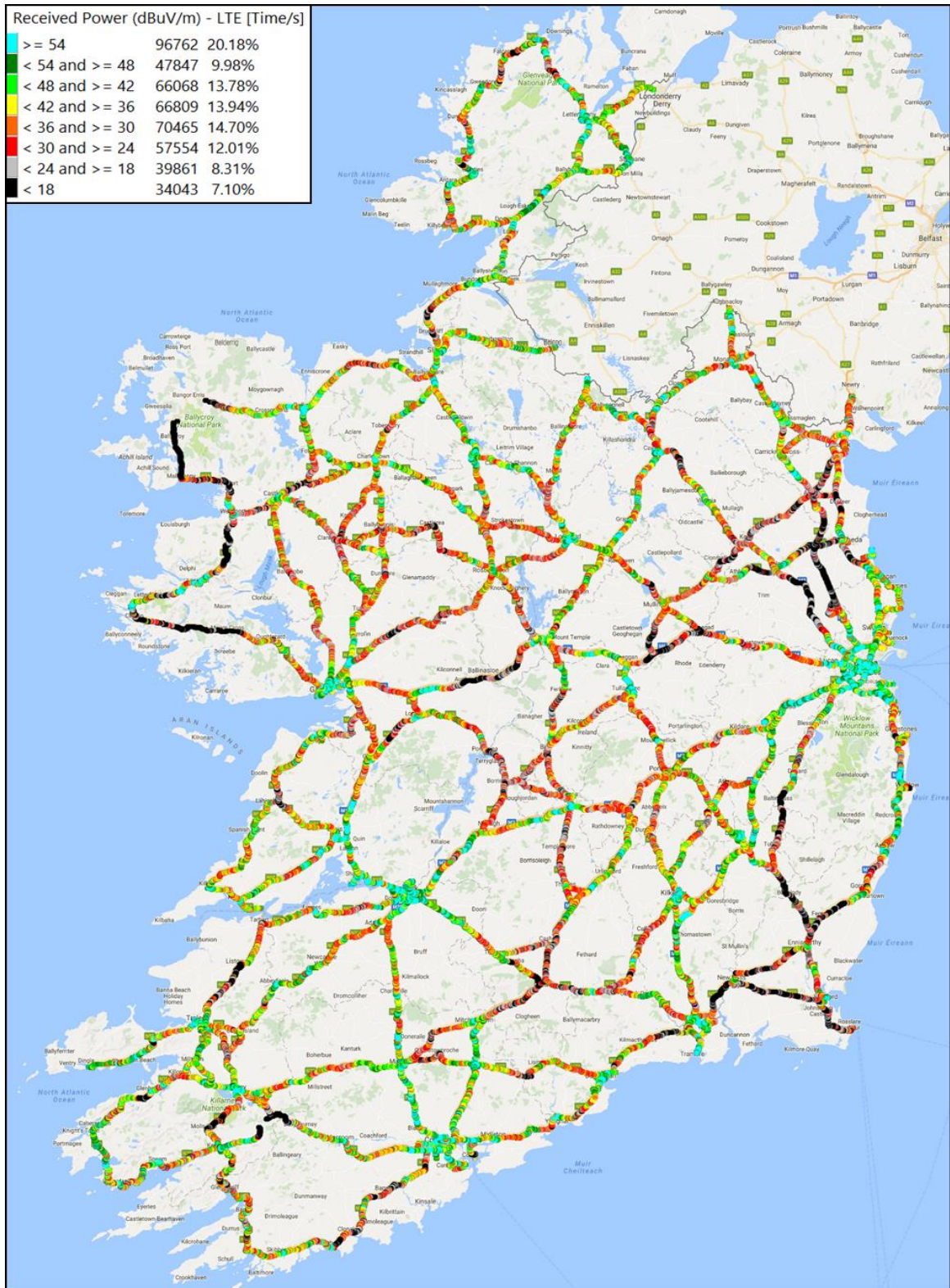


Figure 14: 3IHL No. 1, Liberalised Use Licence: 800 and 1800 MHz (LTE)

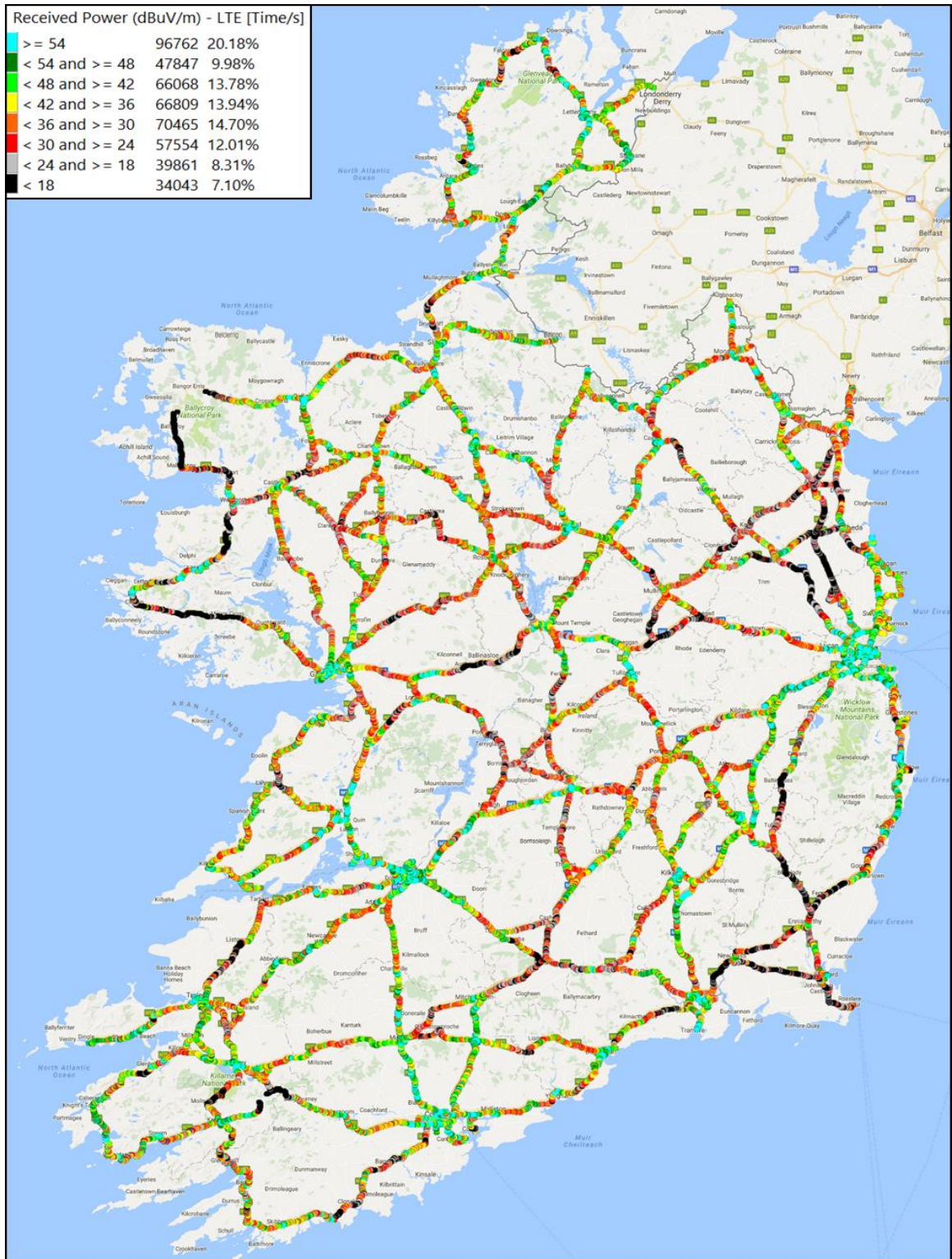


Figure 15: 3IHL No. 2, Liberalised Use Licence: 800 and 1800MHz (LTE)

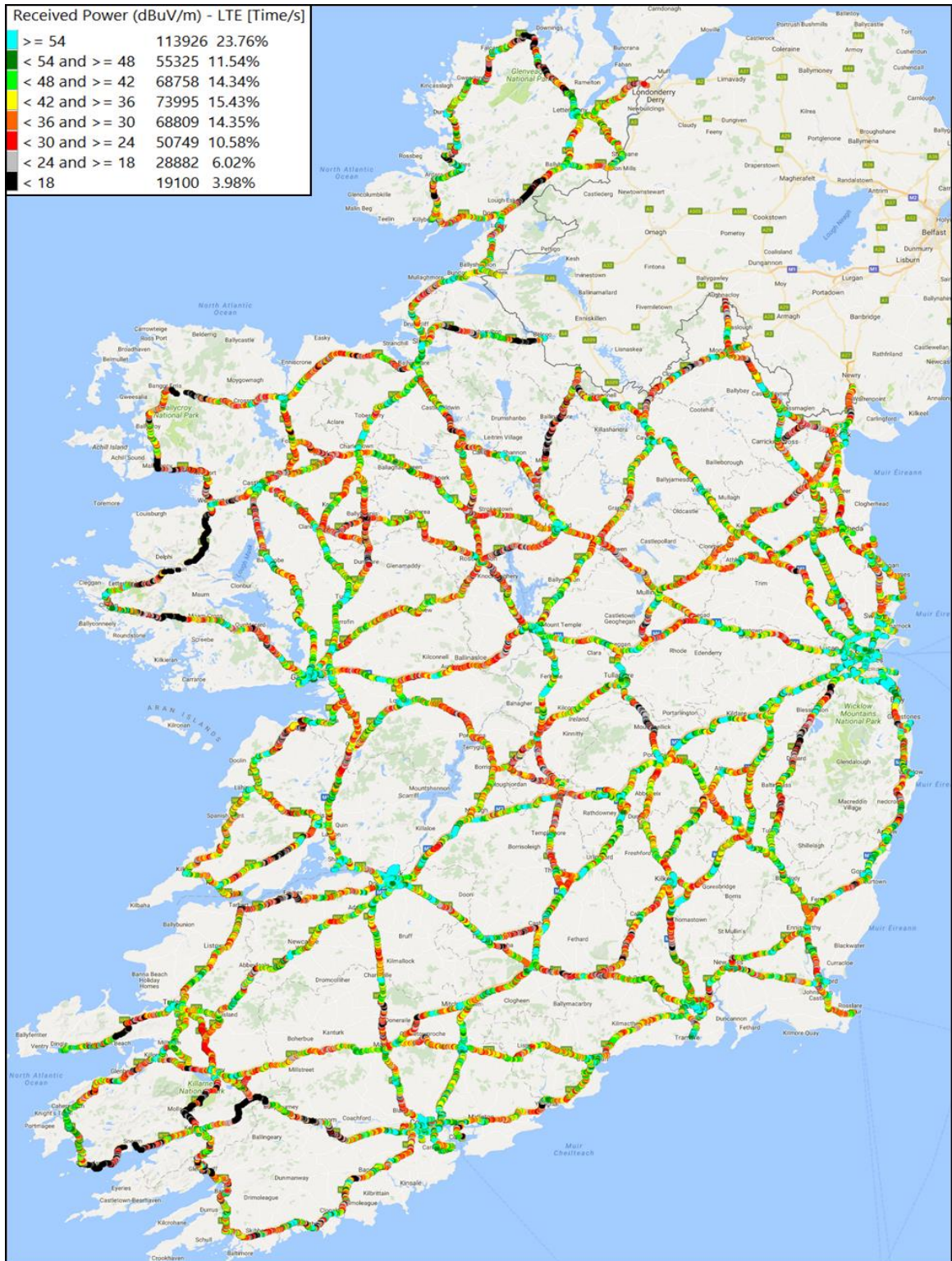


Figure 16: Vodafone Liberalised Use Licence: 800 & 1800MHz (LTE)

5 Conclusions

General Comments

23. ComReg notes the progress made so far in rolling out mobile electronic communications services under the Liberalised Use Licences and that in all cases there is no evidence to suggest that the coverage criterion has not been met. Since the Drive Test programme started, there has been an increase in received Field Strength across all of the MNOs networks and bands, reflecting the roll out of new technologies and bands since 2012's MBSA process.
24. As the new networks evolve, ComReg will continue to conduct Drive Tests for each of the Liberalised Use Licences as well as the 3G licences to ensure compliance with licence obligations.

Coverage

25. All data recorded indicates that all Licensees have complied with their obligations under their respective Licences to date.
26. A simplified, collated version of the coverage results of this Drive Test is outlined in Table 2 below. These results represent the minimum coverage by population achieved during the Drive Test.

	GSM1800	UMTS2100	LUL/LTE(800/1800)	LUL/GSM(900/1800)	LUL/3G(900)
Meteor	N/A	>90%	>70%	>90%	>70%
3IHL No. 1	N/A	>90%	>70%	N/A	>70%
3IHL No. 2	>70%	>90%	>70%	>90%	>70%
Vodafone	>53%	>90%	>70%	>90%	>90%

Table 2 - - Minimum coverage as indicated by the Drive Test

Average Download Speeds

27. While not a Licence Obligation, ComReg notes the average download speeds achieved during the Drive Test. The findings of the stationary portion of the drive test demonstrated that LTE speeds offered are on average 1.9 times faster than those offered by 3G ("HSDPA"). Furthermore, ComReg notes that the advantages offered by LTE over 3G in a mobile scenario are now more clearly demonstrated, with LTE being approximately 3.6 times faster than HSDPA.
28. Table 3 below provides an overview of the average of the download speeds achieved throughout the Drive Test. It is acknowledged that speeds greater or less

than these can be experienced based on among other factors: geographic location from the serving cell, and the load on the network.

Table 3 - Average data speeds achieved during the Drive Test

Licensee	Technology	D/L Stationary ¹⁹ (Mbps)	D/L Mobile ²⁰ (Mbps)
Meteor	3G HSDPA	8.13	5.59
	LTE	13.46	17.09
3IHL No.1	3G HSDPA	3.16	3.73
	LTE	5.05	12.99
3IHL No. 2	3G HSDPA	4.64	4.81
	LTE	11.16	20.55
Vodafone	3G HSDPA	11.65	6.31
	LTE	22.63	22.57

29. Normally with 3G HSPA, download speeds while moving are less than those achieved while stationary which is an unavoidable physical phenomenon inherent in this technology.
30. It is also important to note, as discussed in section 1 above, that higher data services, such as 3G and LTE are more susceptible to interference and disruption. Consequently such services require higher signal levels to maintain speed and quality.

¹⁹ These are the cumulative averages from measurements taken at 55 Locations throughout Ireland.

²⁰ Average Vehicular Speed of 80kmph.

Appendix 1: Glossary

A 1.1 Terms defined in this Information Notice, unless the context otherwise requires or admits, have the meaning set out below:

3G	Third Generation Mobile System (e.g. UMTS)
2G	Second generation mobile services (e.g. GSM)
3G Licence	A Licence issued under the Wireless Telegraphy (Third Generation and GSM Licence) Regulations, 2002 and 2003 (S.I. 345 of 2002 and S.I. No. 340 of 2003) for 3G services in the 2100 MHz band.
3GPP	Third Generation Partnership Project
3IHL	Three Ireland (Hutchison) Limited
800MHz band	The frequency range 791 – 821 MHz paired with 832 – 862 MHz
900MHz band	The frequency range 880 – 915 MHz paired with 925 – 960 MHz
1800MHz band	The frequency range 1710 – 1785 MHz paired with 1805 – 1880 MHz
2100 MHz Band	1920 – 1980 MHz paired with 2110 – 2170 MHz, and 1900 – 1920 MHz
ComReg	Commission for Communications Regulation
Down Link, D/L	The radio channel from the base station to the user's handset.
Drive Test	Measurements conducted from a vehicle containing a computer controlled measuring system which acts as a 'handset', matching an European Telecommunications Standards Institute ("ETSI") standard handset, which places the calls and transfers the files automatically to a

	fixed line and references the measurements to GPS ("Global Positioning System"), as the route is driven
EC	European Commission
ETSI	European Telecommunications Standards Institute
EU	European Union
General Authorisation	An authorisation for an undertaking to provide an electronic communications network or service under and in accordance with Regulation 4 of the Authorisation Regulations.
GPS	Global Positioning System
GSM	means Global System for Mobile Communications from the European Telecommunications Standards Institute ("ETSI")
HSDPA	High Speed Downlink Packet Access, 3G Mobile Broadband
Hz	Unit of Frequency
LTE	means the Long Term Evolution family of standards from European Telecommunications Standards Institute ("ETSI") and Third Generation Partnership Project ("3GPP");
Mbps	Mega (One Million) bits per second, a measure of data throughput.
Meteor	Meteor Mobile Communications Limited
MHz	Megahertz, One Million Hertz
MNO	Mobile Network Operator

SIM	Subscriber Identity Module
Third Generation	means a mobile and wireless communications system based on a standard within the IMT-2000 system capable of supporting innovative multimedia services beyond the capability of second generation systems such as GSM, and capable of supporting the characteristics referred to in Annex 1 of the UMTS Decision
Up Link, U/L	The radio channel from the user's handset to the base station.
UMTS	Universal Mobile Telecommunications System.
Vodafone	Vodafone Ireland Limited

Appendix 2: Drive Test Equipment

A 2.1 The following equipment was used to conduct measurements during this Drive Test. All equipment was within calibration at the time the measurements were taken:

- Nemo Invex II with associated measurement servers;
- Nemo FSR1 multi-band scanner;
- 2 multi-band antennas;
- Laptop with Nemo Outdoor application;
- Samsung Note 4 test phone with Nemo Media Router application;
- A FTP server based in Dublin; and
- Relevant SIM cards.

Figure 17: Measurement Set Up Showing Handsets



Figure 18: Nemo Invox, Connected to Handsets

